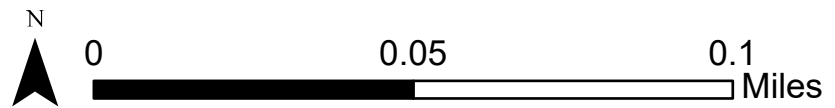




Existing Land Use Designation - Olema Catholic Church

- | | | |
|-----------------|--------------------------|-------|
| Parcel Boundary | Existing Land Use | C-OS |
| Church | C-AG3 | C-RC |
| | C-NC | C-SF4 |

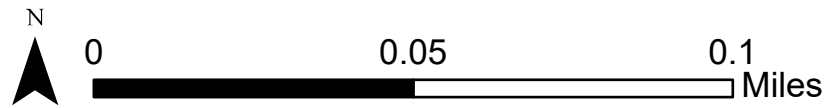


Date: November 18th, 2024
 Data Source: Marin County Community Development Agency
 This map is representational only. Data are not survey accurate.



Proposed Land Use Designation - Olema Catholic Church

- | | | |
|---|--|---|
| <ul style="list-style-type: none"> Parcel Boundary Church <p>Proposed Land Use</p> <ul style="list-style-type: none"> C-NC-HOD | <p>Existing Land Use</p> <ul style="list-style-type: none"> C-AG3 C-NC C-OS | <ul style="list-style-type: none"> C-RC C-SF4 |
|---|--|---|

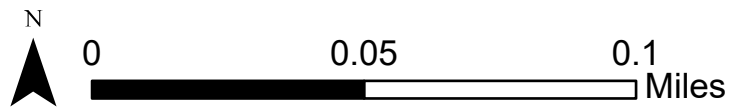


Date: November 18th, 2024
 Data Source: Marin County Community Development Agency
 This map is representational only. Data are not survey accurate.



Existing Land Use Designation - Olema Underutilized

- | | | |
|------------------|--------------------------|------|
| Parcel Boundary | Existing Land Use | C-OS |
| Olema Commercial | C-AG3 | C-RC |
| | C-NC | OS |



Date: November 18th, 2024
 Data Source: Marin County Community Development Agency
 This map is representational only. Data are not survey accurate.



Proposed Land Use Designation - Olema Underutilized

Parcel Boundary

Olema Commercial

Proposed Land Use

C-NC-HOD

Existing Land Use

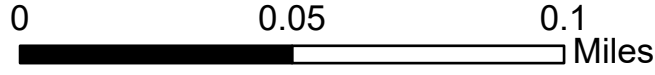
C-AG3

C-NC

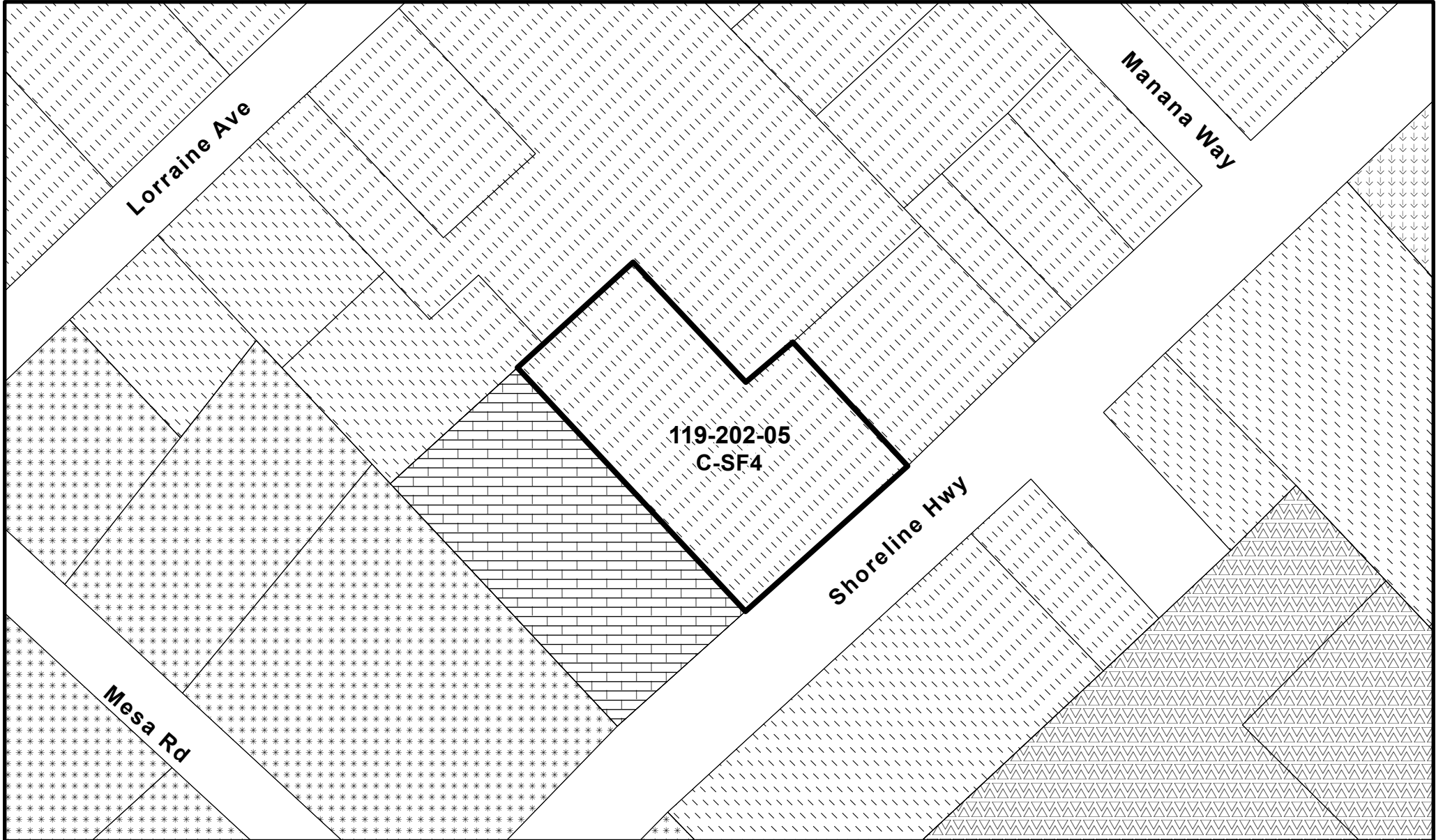
C-OS

C-RC








OS

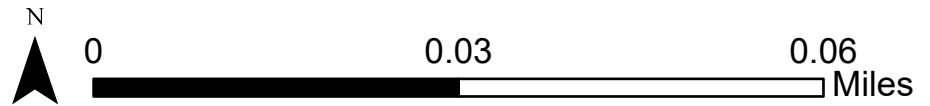


Date: November 18th, 2024
 Data Source: Marin County Community Development Agency
 This map is representational only. Data are not survey accurate.



Existing Land Use Designation - Presbytery of the Redwoods









- | | | |
|--|--------------------------|---|
|  Parcel Boundary | Existing Land Use |  C-NC |
|  Presbytery | |  C-MF2 |
| | |  C-MF3 |
| | |  C-OS |
| | |  C-SF4 |

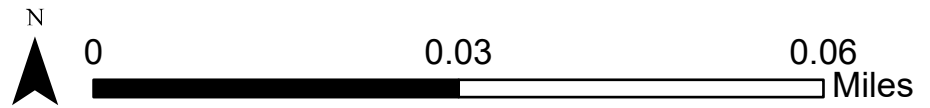


Date: November 18th, 2024
 Data Source: Marin County Community Development Agency
 This map is representational only. Data are not survey accurate.

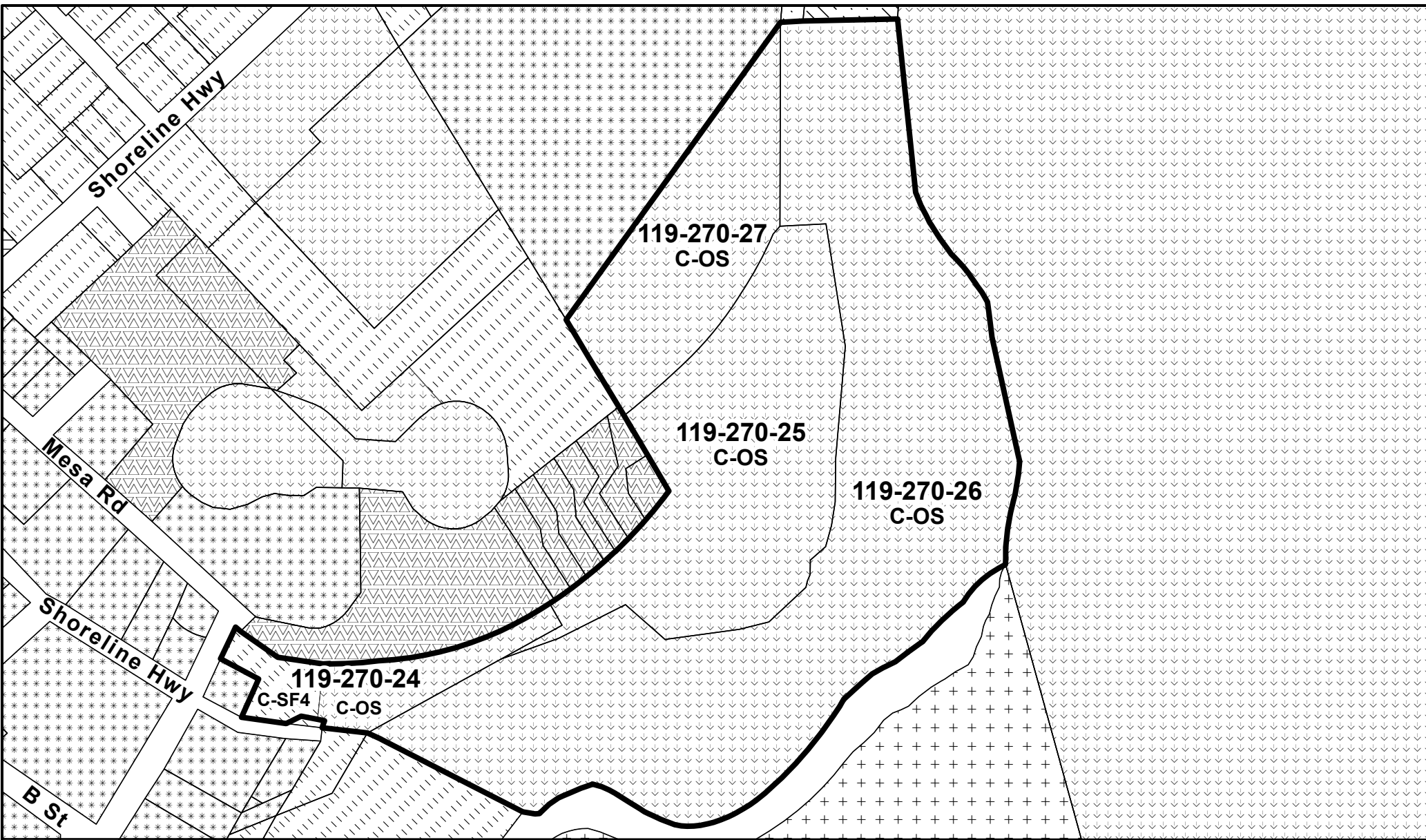


Proposed Land Use Designation - Presbytery of the Redwoods

- | | | |
|--|---|---|
|  Parcel Boundary | Existing Land Use |  C-OS |
|  Presbytery |  C-MF2 |  C-SF4 |
| Proposed Land Use |  C-MF3 | |
|  C-SF4-HOD |  C-NC | |

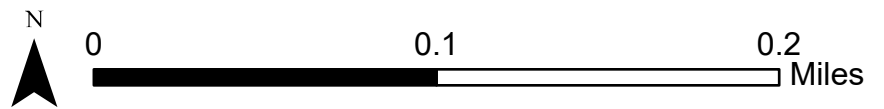


Date: November 18th, 2024
 Data Source: Marin County Community Development Agency
 This map is representational only. Data are not survey accurate.

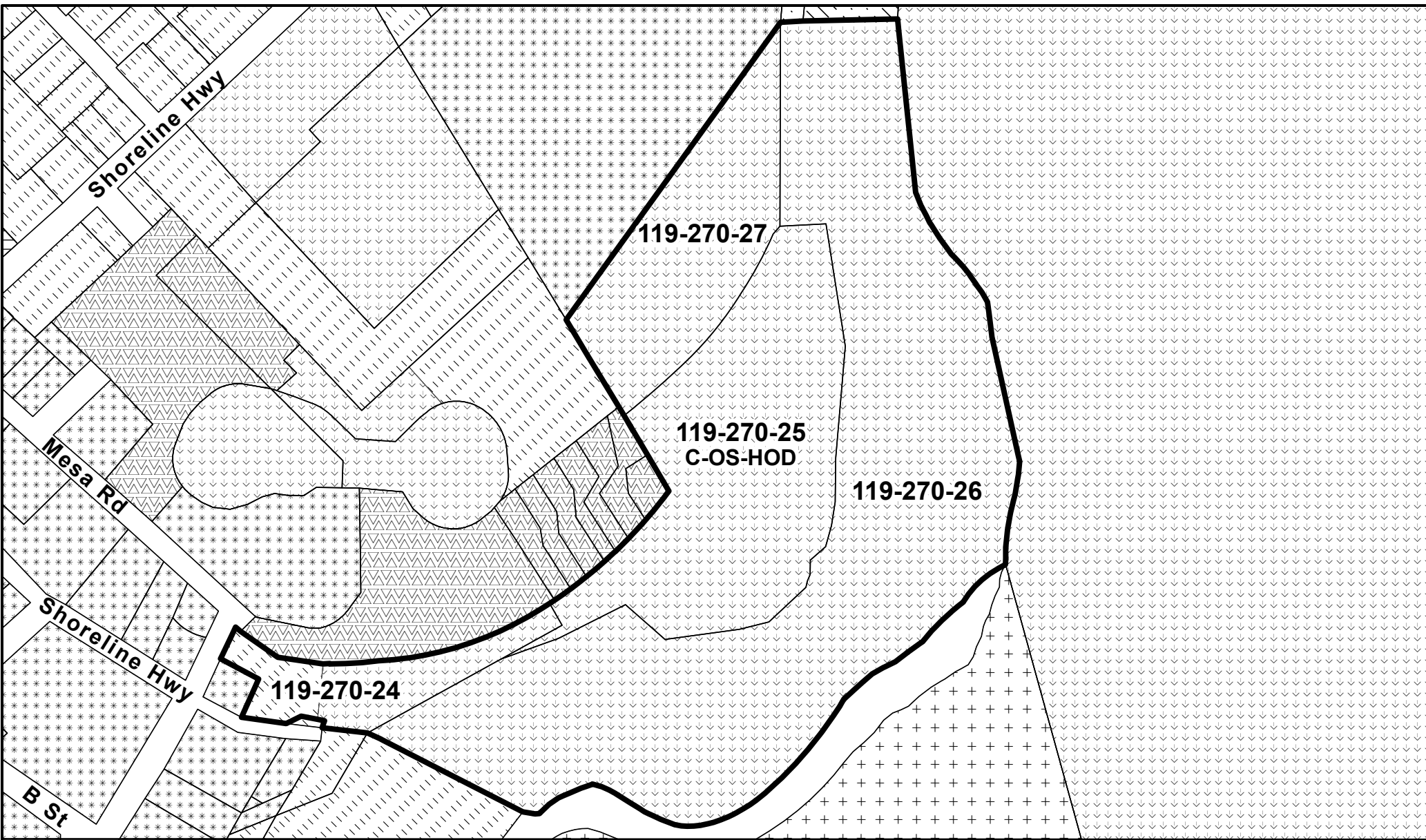


Existing Land Use Designation - Pt. Reyes Coast Guard Rehabilitation/Conversion

- | | | |
|--------------------------|-------|-------|
| Parcel Boundary | C-AG3 | C-OS |
| Coast Guard Site | C-MF2 | C-SF4 |
| Existing Land Use | C-MF3 | |
| C-AG1 | C-NC | |

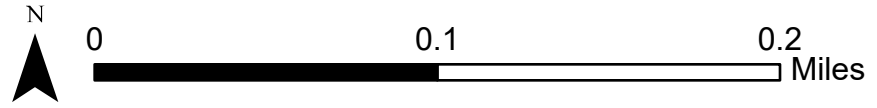


Date: March 25th, 2026
 Data Source: Marin County Community Development Agency
 This map is representational only. Data are not survey accurate.



Proposed Land Use Designation - Pt. Reyes Coast Guard Rehabilitation/Conversion







- | | | |
|--------------------------|--------------------------|-------|
| Parcel Boundary | Existing Land Use | C-MF3 |
| Coast Guard Site | C-AG1 | C-NC |
| Proposed Land Use | C-AG3 | C-OS |
| C-OS-HOD | C-MF2 | C-SF4 |

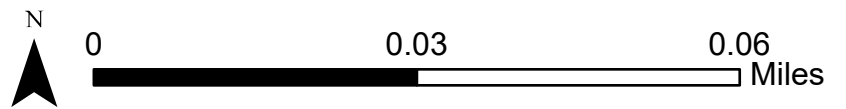


Date: March 25th, 2026
 Data Source: Marin County Community Development Agency
 This map is representational only. Data are not survey accurate.



Existing Land Use Designation - Pt. Reyes County Vacant Site

- | | | | |
|---|-----------------|---|-------|
|  | Parcel Boundary |  | C-NC |
|  | Vacant Site |  | C-OS |
| Existing Land Use | |  | C-SF4 |
|  | C-MF2 | | |

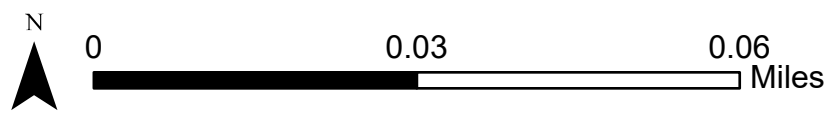


Date: March 25th, 2026
 Data Source: Marin County Community Development Agency
 This map is representational only. Data are not survey accurate.

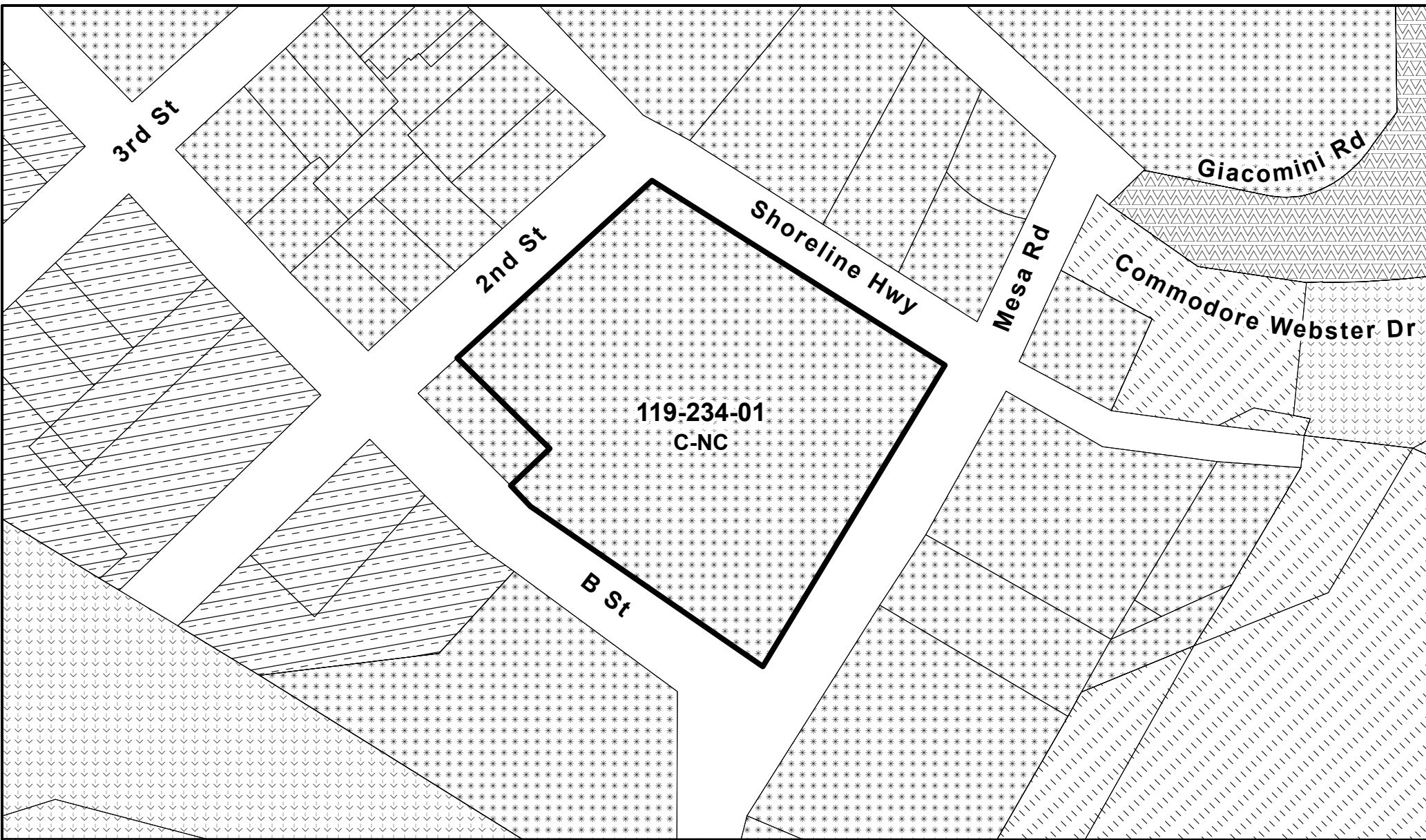


Proposed Land Use Designation - Pt. Reyes County Vacant Site








- | | |
|--------------------------|--------------------------|
| Parcel Boundary | Existing Land Use |
| Vacant Site | C-MF2 |
| Proposed Land Use | C-NC |
| C-NC-HOD | C-OS |
| | C-SF4 |

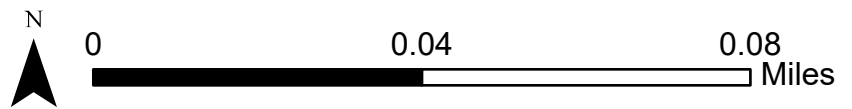


Date: March 25th, 2026
 Data Source: Marin County Community Development Agency
 This map is representational only. Data are not survey accurate.



Existing Land Use Designation - Pt. Reyes Grandi Building/Site

- | | |
|---|---|
|  Parcel Boundary |  C-NC |
|  Grandi Building |  C-OS |
| Existing Land Use |  C-SF4 |
|  C-MF2 |  C-SF5 |

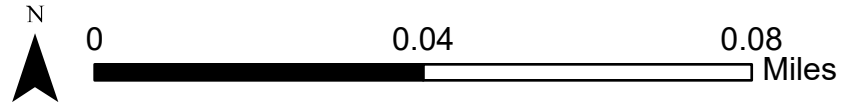


Date: March 25th, 2026
 Data Source: Marin County Community Development Agency
 This map is representational only. Data are not survey accurate.

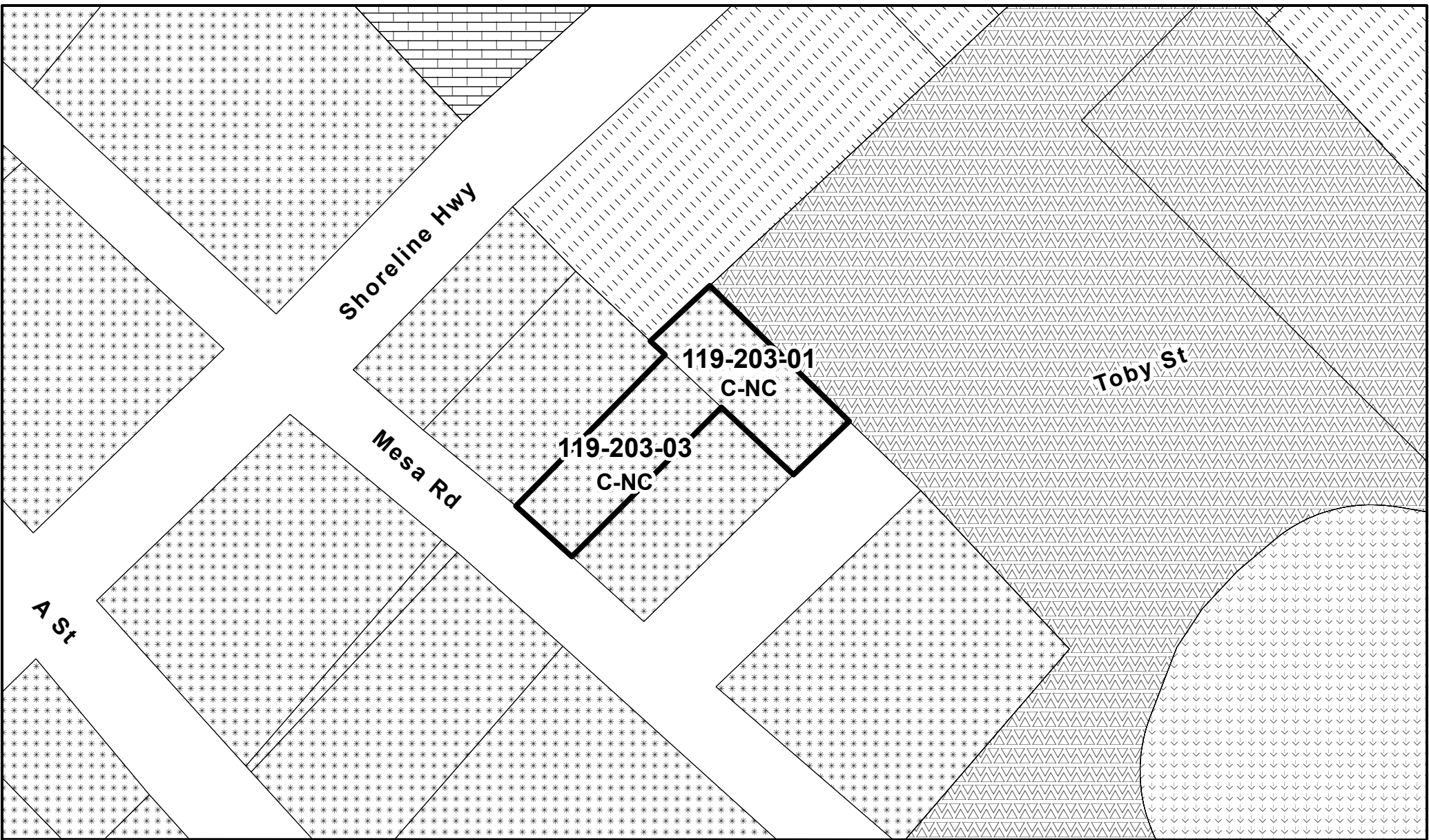


Proposed Land Use Designation - Pt. Reyes Grandi Building/Site

- | | | |
|--------------------------|--------------------------|-------|
| Parcel Boundary | Existing Land Use | C-SF4 |
| Grandi Building | C-MF2 | C-SF5 |
| Proposed Land Use | C-NC | |
| C-NC-HOD | C-OS | |

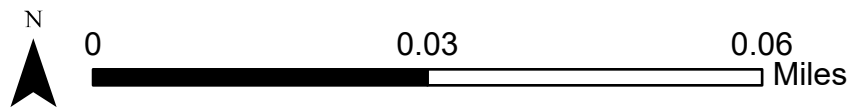


Date: March 25th, 2026
 Data Source: Marin County Community Development Agency
 This map is representational only. Data are not survey accurate.

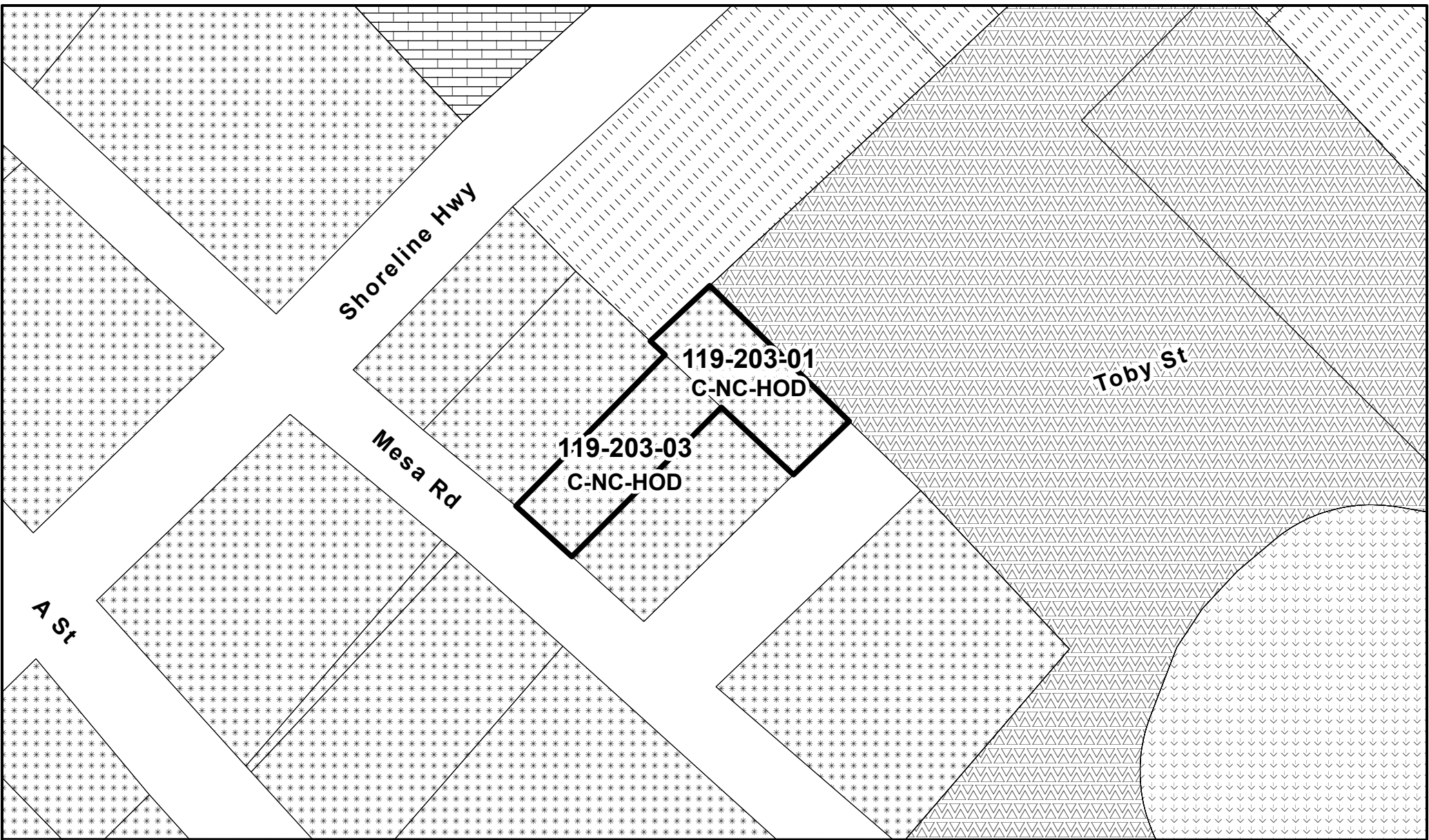


Existing Land Use Designation - Pt. Reyes Station (Vacant)

- | | |
|--------------------------|-------|
| Parcel Boundary | C-MF3 |
| Pt. Reyes Village | C-NC |
| Existing Land Use | C-OS |
| C-MF2 | C-SF4 |

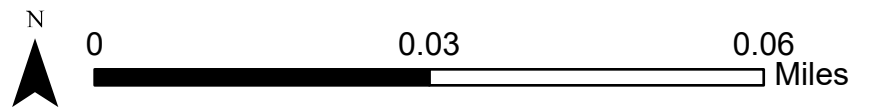


Date: March 25th, 2026
 Data Source: Marin County Community Development Agency
 This map is representational only. Data are not survey accurate.

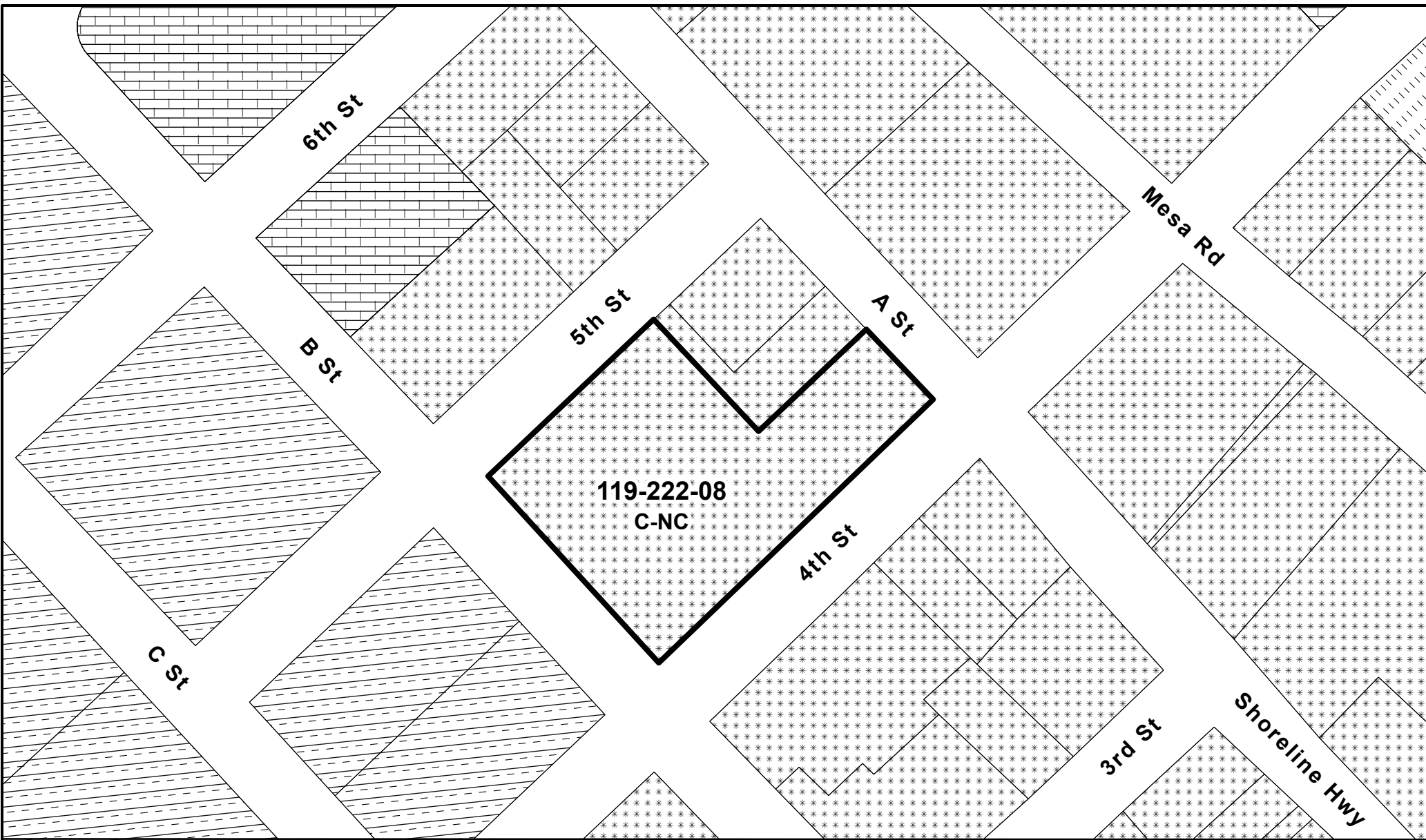


Proposed Land Use Designation - Pt. Reyes Station (Vacant)







- | | | |
|--------------------------|--------------------------|-------|
| Parcel Boundary | Existing Land Use | C-OS |
| Pt. Reyes Village | C-MF2 | C-SF4 |
| Proposed Land Use | C-MF3 | |
| C-NC-HOD | C-NC | |




Date: March 25th, 2026
 Data Source: Marin County Community Development Agency
 This map is representational only. Data are not survey accurate.



Existing Land Use Designation - Pt. Reyes Village

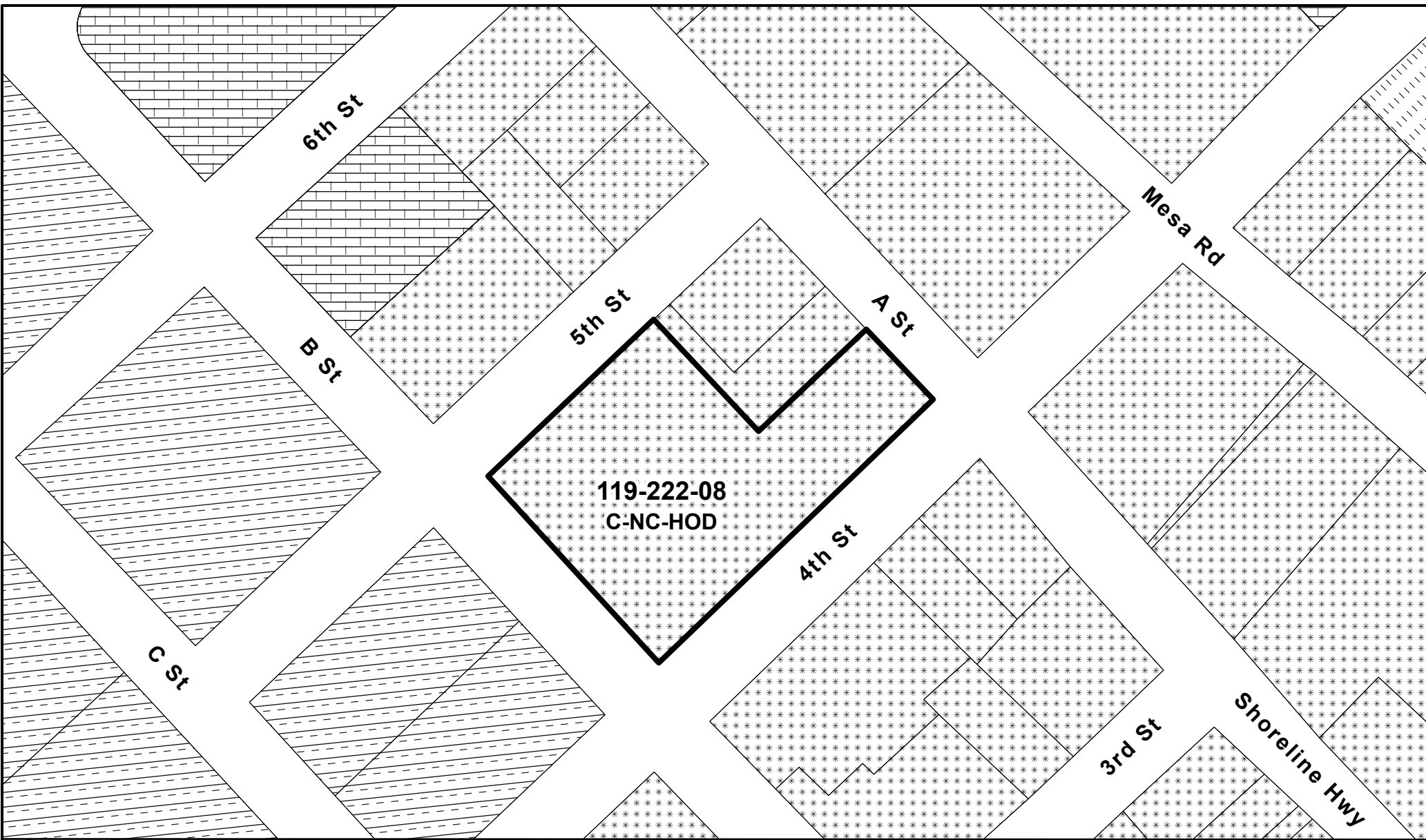
- | | |
|---|---|
|  Parcel Boundary |  C-NC |
|  Pt. Reyes Village |  C-SF4 |
| Existing Land Use |  C-SF5 |
|  C-MF3 | |



Date: March 25th, 2026

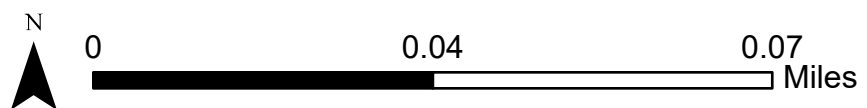
Data Source: Marin County Community Development Agency

This map is representational only. Data are not survey accurate.



Proposed Land Use Designation - Pt. Reyes Village

- Parcel Boundary
- Pt. Reyes Village
- Existing Land Use**
- C-MF3
- C-NC
- C-SF4
- C-SF5
- Proposed Land Use**
- C-NC-HOD

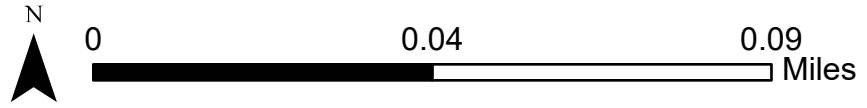


Date: March 25th, 2026
 Data Source: Marin County Community Development Agency
 This map is representational only. Data are not survey accurate.



Existing Land Use Designation - Pt. Reyes Village Red/Green Barn

- | | | |
|--------------------------|-------|-------|
| Parcel Boundary | C-MF3 | C-SF4 |
| Pt. Reyes Village | C-NC | C-SF5 |
| Existing Land Use | C-OS | |
| C-AG3 | C-PR | |

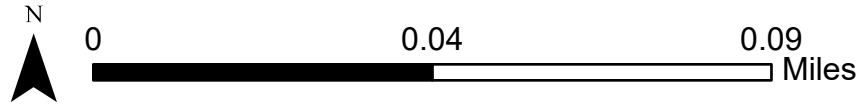


Date: March 25th, 2026
 Data Source: Marin County Community Development Agency
 This map is representational only. Data are not survey accurate.

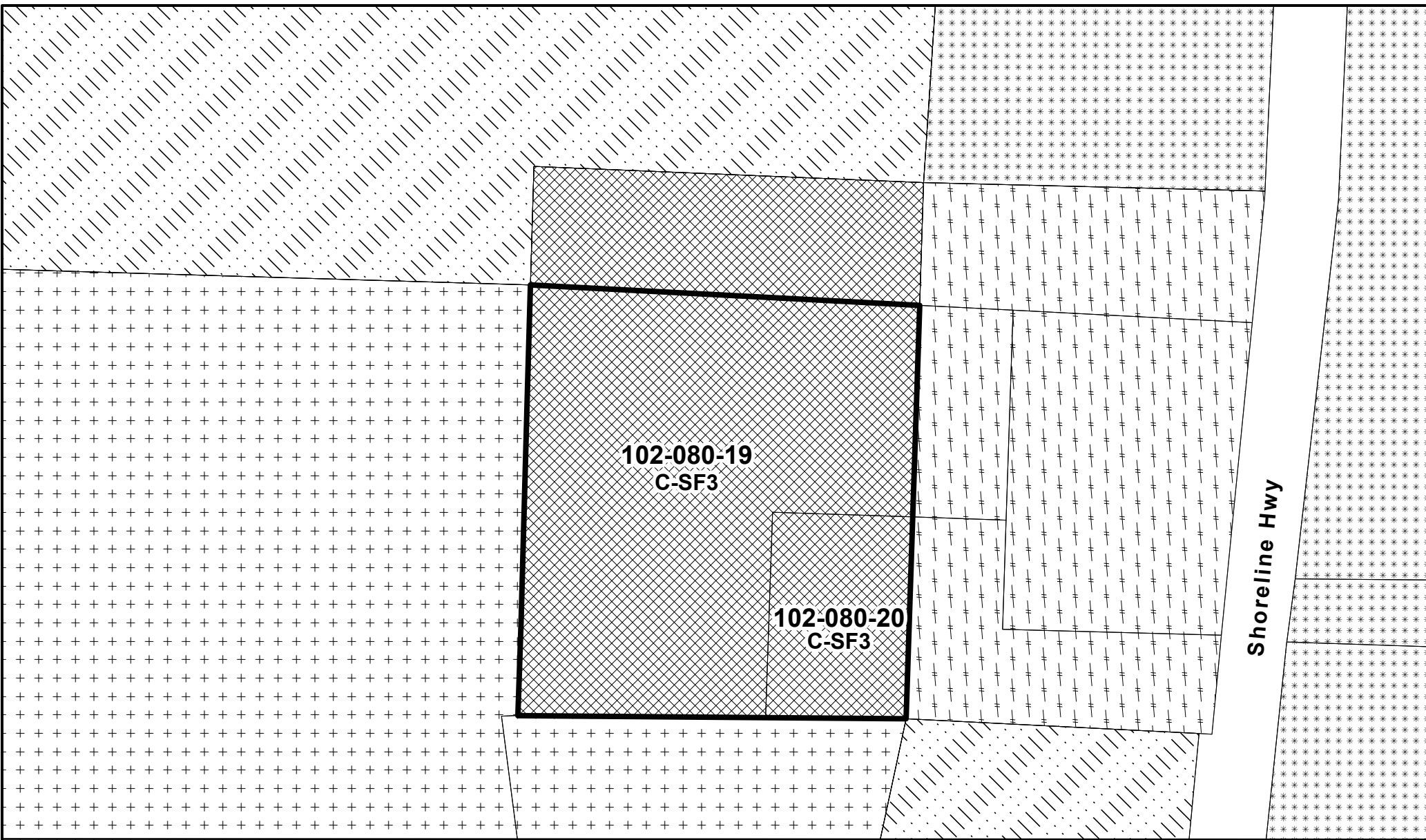


Proposed Land Use Designation - Pt. Reyes Village Red/Green Barn








- | | | | |
|--------------------------|--------------------------|-------|--|
| Parcel Boundary | Existing Land Use | C-OS | |
| Pt. Reyes Village | C-AG3 | C-PR | |
| Proposed Land Use | C-MF3 | C-SF4 | |
| C-NC-HOD | C-NC | C-SF5 | |

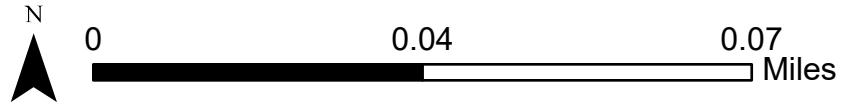


Date: March 25th, 2026
 Data Source: Marin County Community Development Agency
 This map is representational only. Data are not survey accurate.

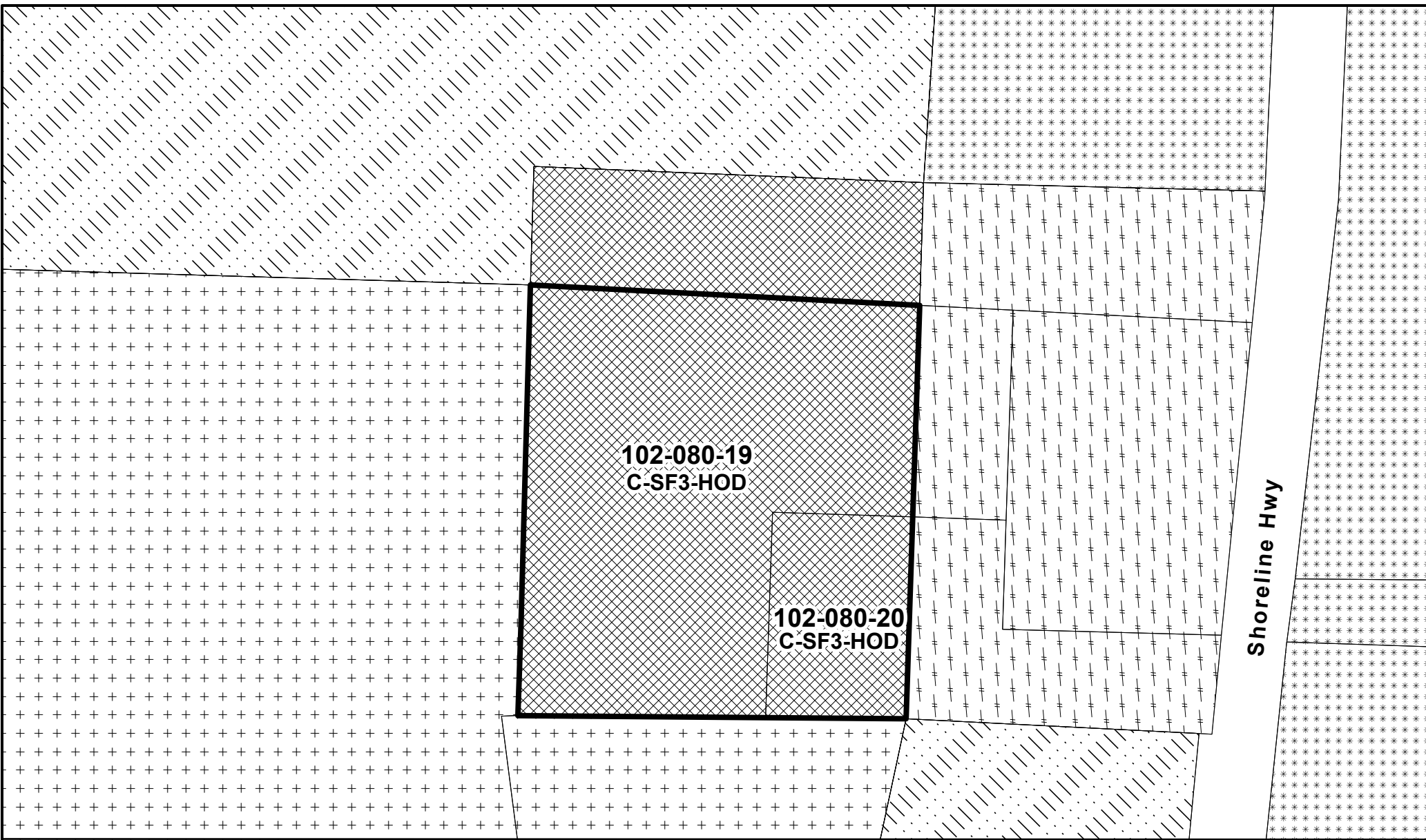


Existing Land Use Designation - Shoreline Unified School District

- | | |
|---|---|
|  Parcel Boundary |  C-AG3 |
|  School District |  C-NC |
| Existing Land Use |  C-NC-PF |
|  C-AG1 |  C-SF3 |

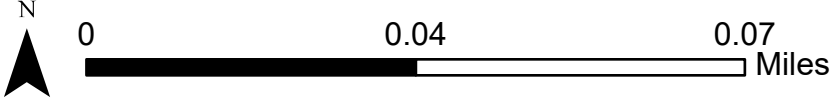


Date: March 25th, 2026
 Data Source: Marin County Community Development Agency
 This map is representational only. Data are not survey accurate.



Proposed Land Use Designation - Shoreline Unified School District

- | | | |
|--------------------------|--------------------------|---------|
| Parcel Boundary | Existing Land Use | C-NC-PF |
| School District | C-AG1 | C-SF3 |
| Proposed Land Use | C-AG3 | |
| C-SF3-HOD | C-NC | |

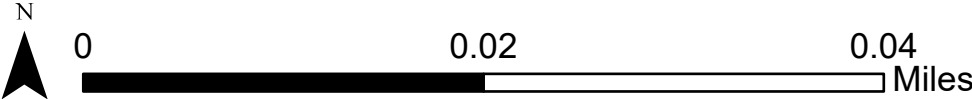


Date: March 25th, 2026
 Data Source: Marin County Community Development Agency
 This map is representational only. Data are not survey accurate.

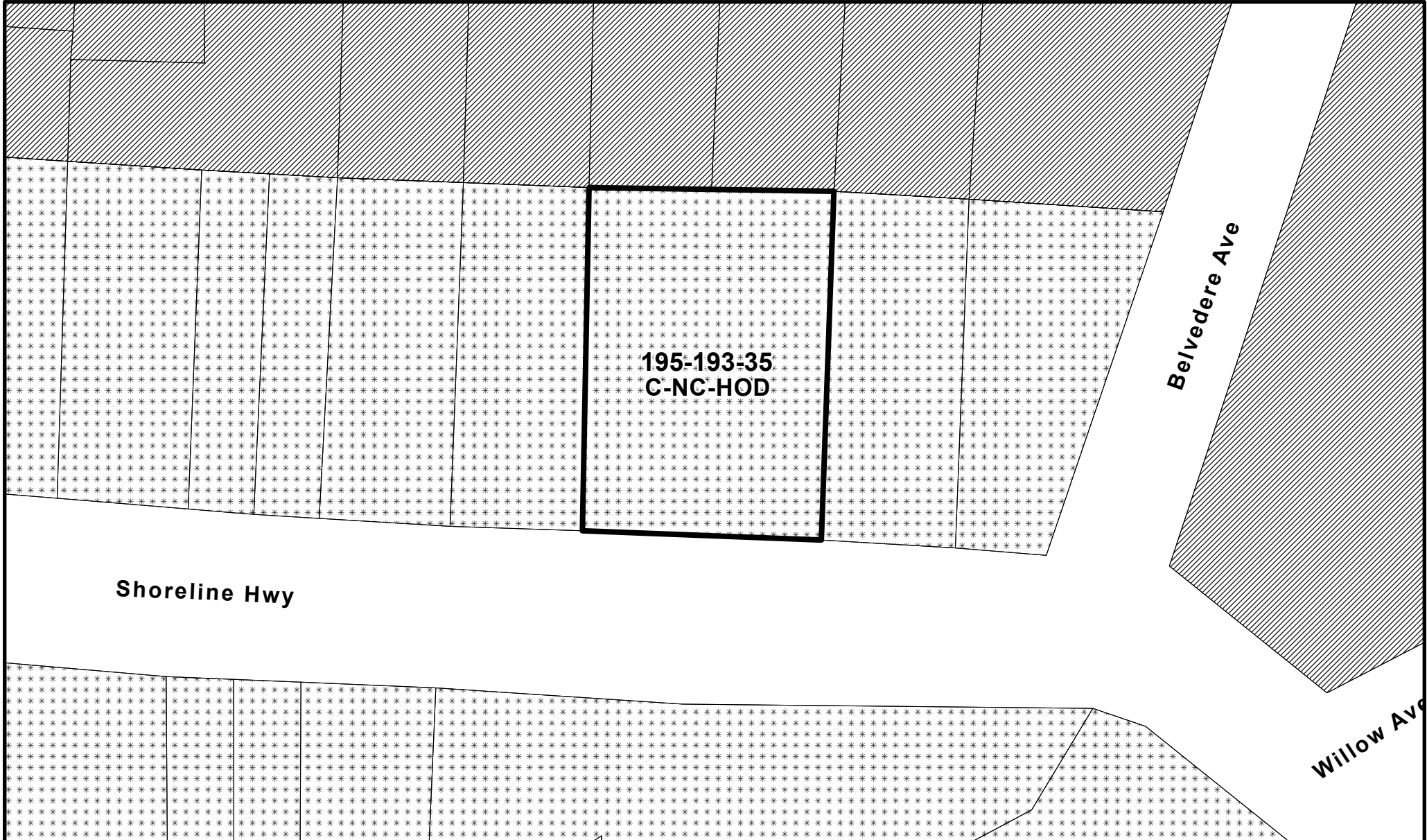


Existing Land Use Designation - Stinson Beach Commercial





- | | | |
|---|-----------------|---|
|  | Parcel Boundary | Existing Land Use |
|  | Commercial Site |  C-NC |
| | |  C-SF6 |

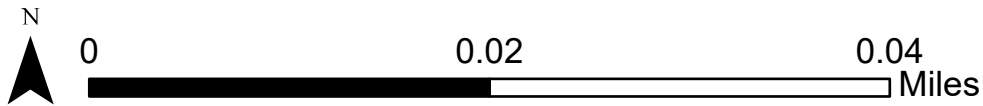


Date: November 18th, 2024
 Data Source: Marin County Community Development Agency
 This map is representational only. Data are not survey accurate.

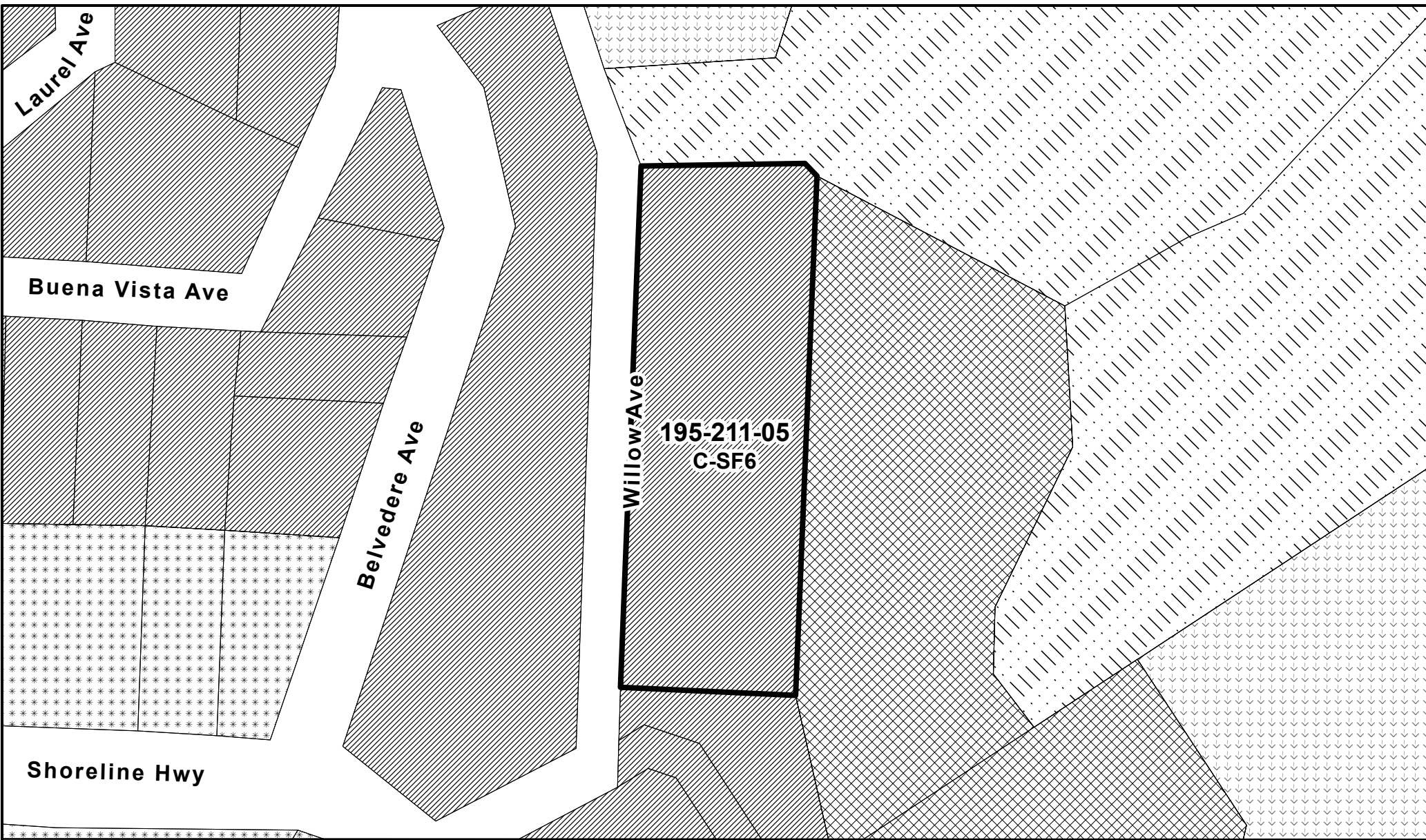


Proposed Land Use Designation - Stinson Beach Commercial

- | | | | |
|---|-----------------|---|-------|
|  | Parcel Boundary | Existing Land Use | |
| Proposed Land Use | |  | C-NC |
|  | C-NC-HOD |  | C-SF6 |

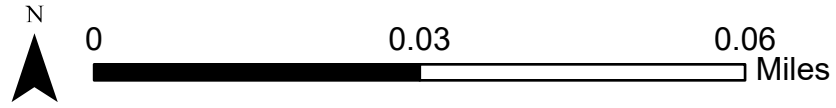


Date: November 18th, 2024
 Data Source: Marin County Community Development Agency
 This map is representational only. Data are not survey accurate.

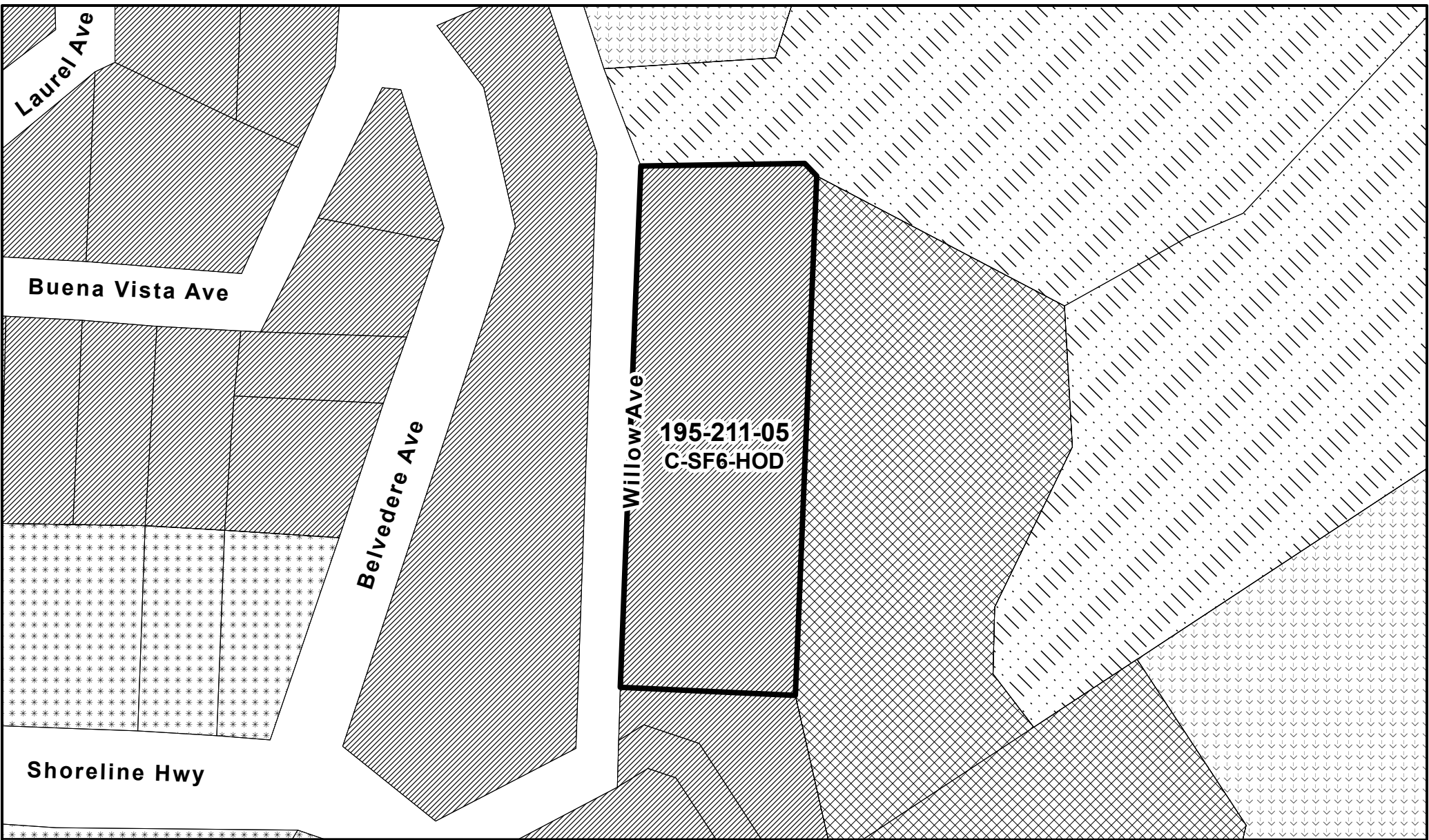


Existing Land Use Designation - Stinson Beach Commercial Center Vacant

- | | |
|--------------------------|-------|
| Parcel Boundary | C-NC |
| Commercial Center | C-OS |
| Existing Land Use | C-SF3 |
| C-AG3 | C-SF6 |

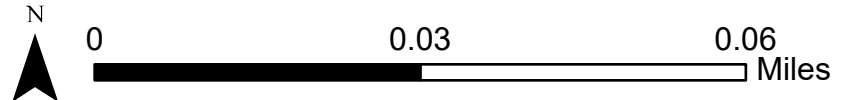


Date: March 25th, 2026
 Data Source: Marin County Community Development Agency
 This map is representational only. Data are not survey accurate.

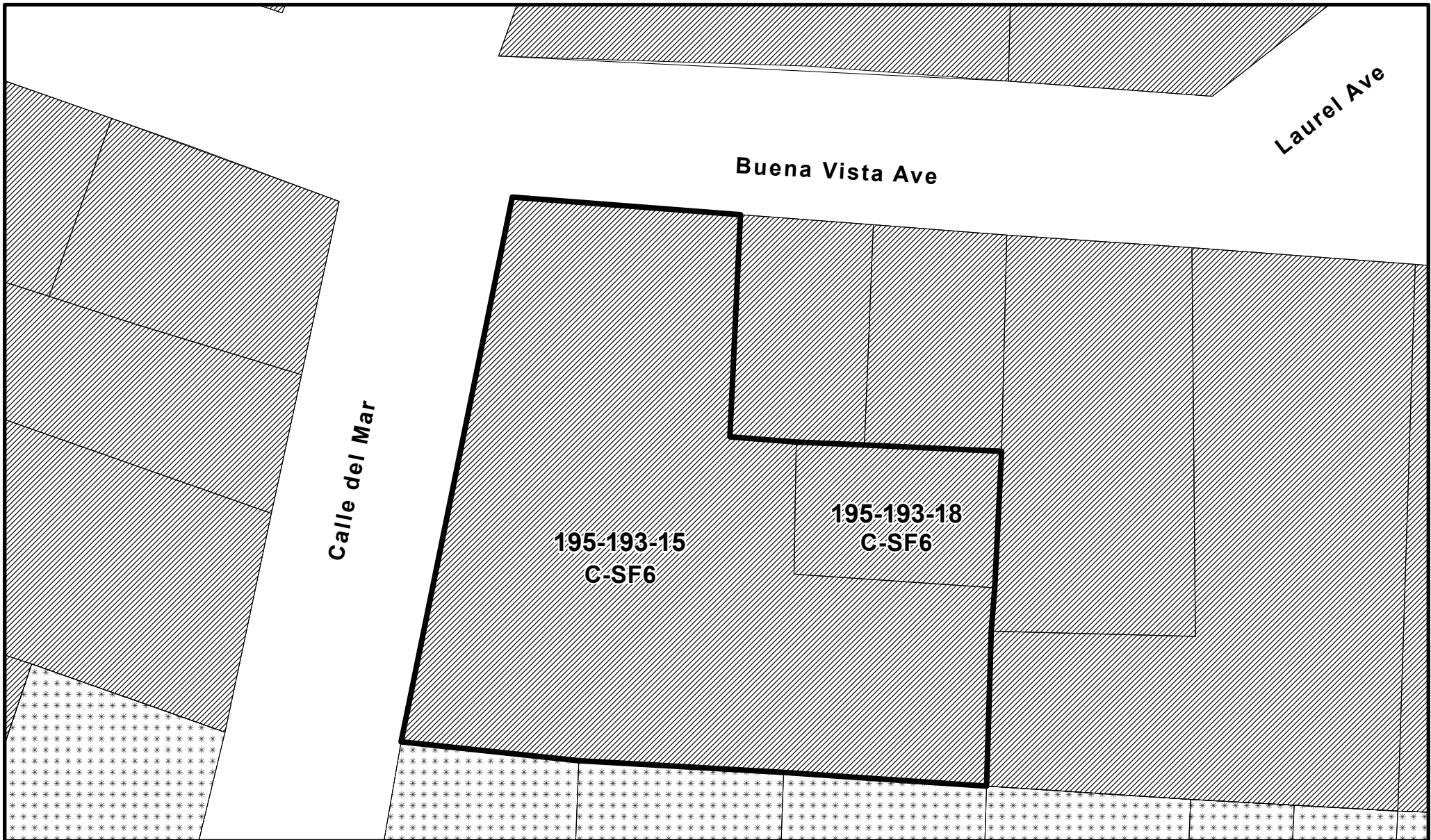


Proposed Land Use Designation - Stinson Beach Commercial Center Vacant


- | | | |
|--------------------------|--------------------------|-------|
| Parcel Boundary | Existing Land Use | C-SF3 |
| Commercial Center | C-AG3 | C-SF6 |
| Proposed Land Use | C-NC | |
| C-SF6-HOD | C-OS | |

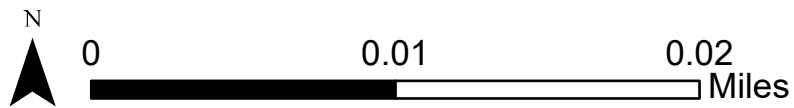


Date: March 25th, 2026
 Data Source: Marin County Community Development Agency
 This map is representational only. Data are not survey accurate.

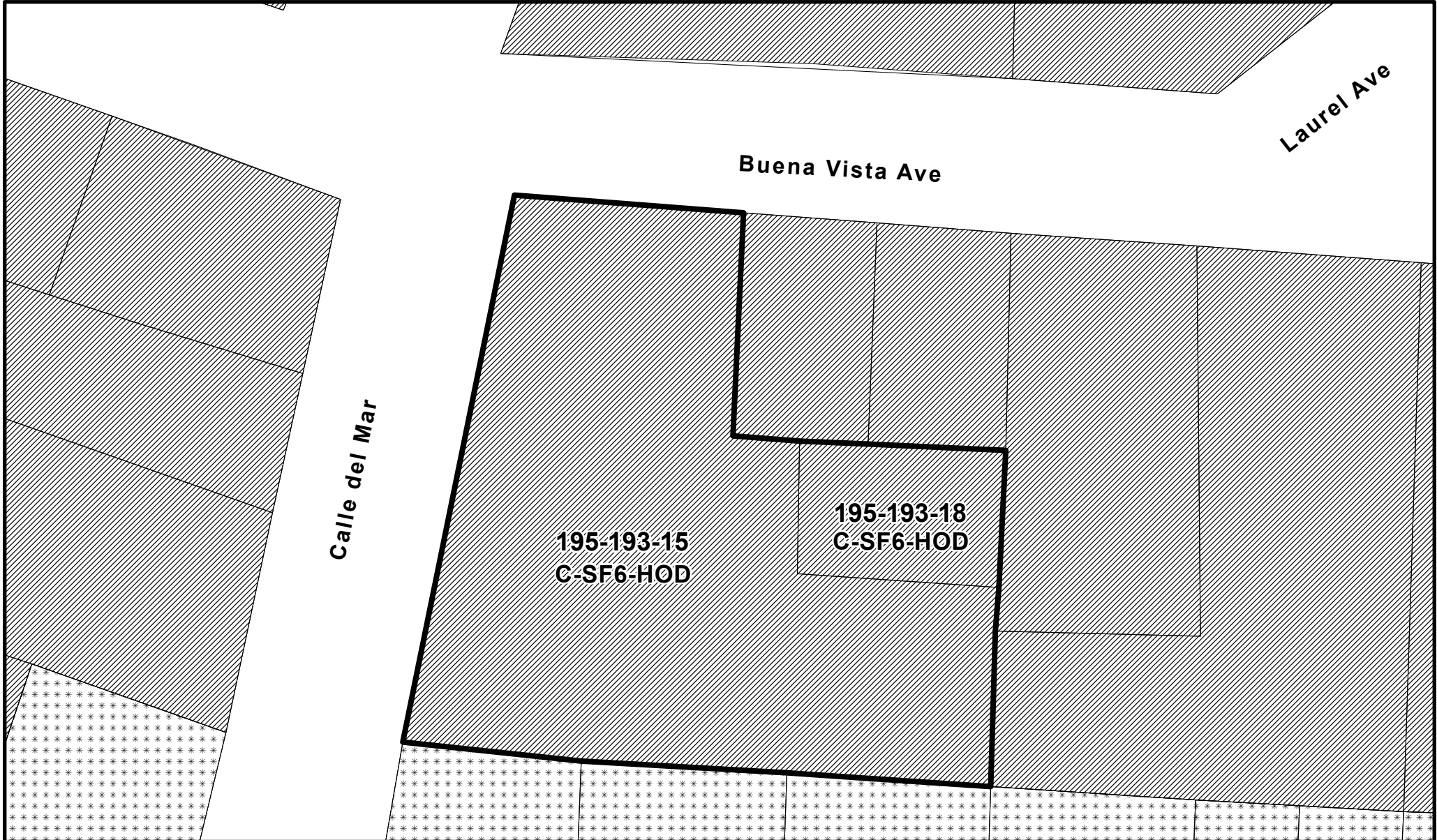


Existing Land Use Designation - Stinson Beach Underutilized Residential






- | | |
|--|---|
|  Parcel Boundary | Existing Land Use |
|  Underutilized Site |  C-NC |
| |  C-SF6 |

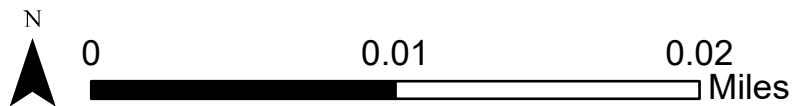


Date: November 18th, 2024
 Data Source: Marin County Community Development Agency
 This map is representational only. Data are not survey accurate.

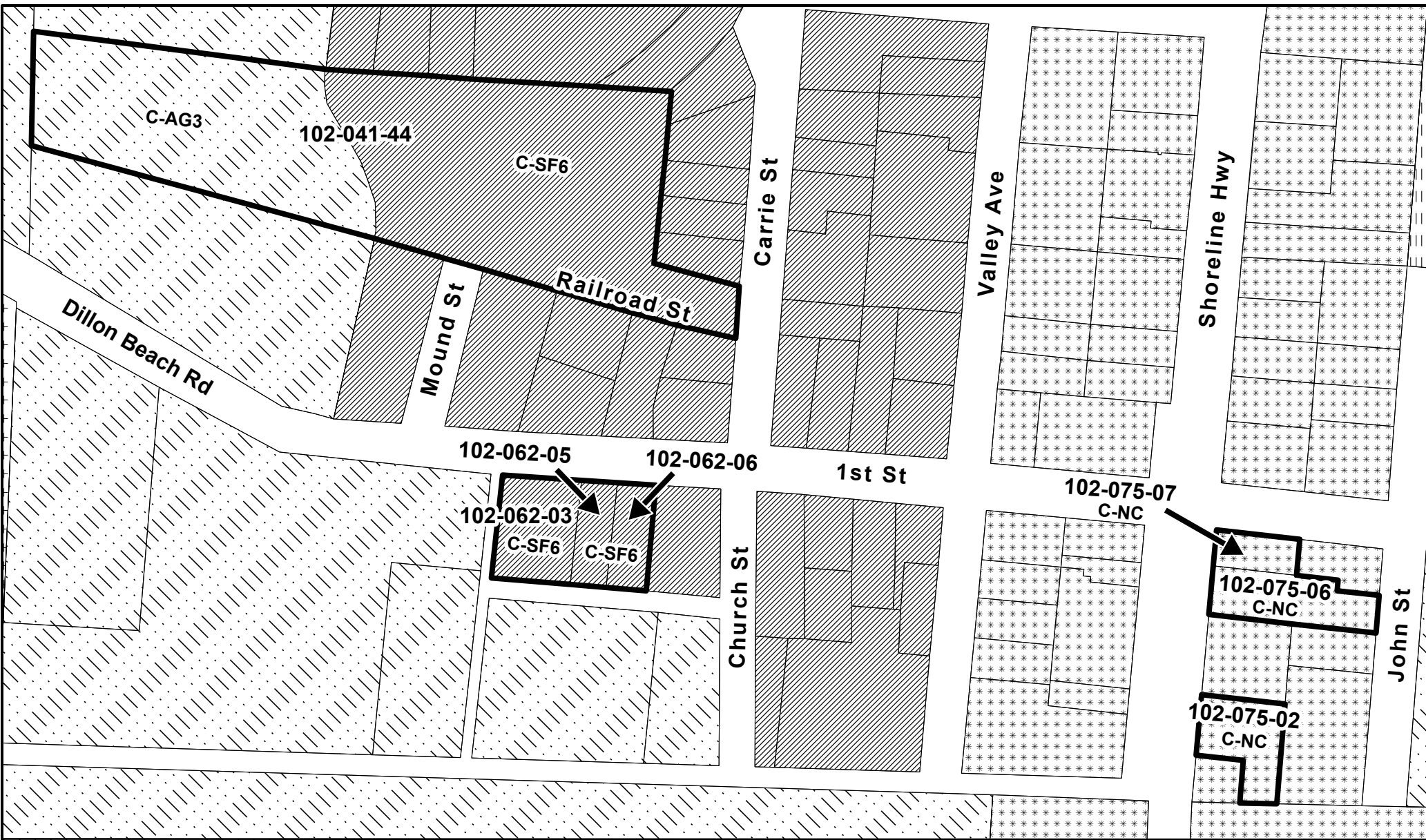


Proposed Land Use Designation - Stinson Beach Underutilized Residential

- | | |
|--|---|
|  Parcel Boundary | Existing Land Use |
|  Underutilized Site |  C-NC |
| Proposed Land Use |  C-SF6 |
|  C-SF6-HOD | |

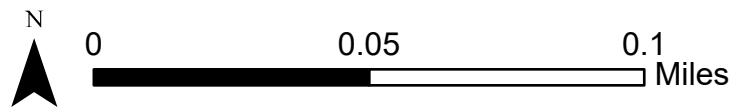


Date: November 18th, 2024
 Data Source: Marin County Community Development Agency
 This map is representational only. Data are not survey accurate.

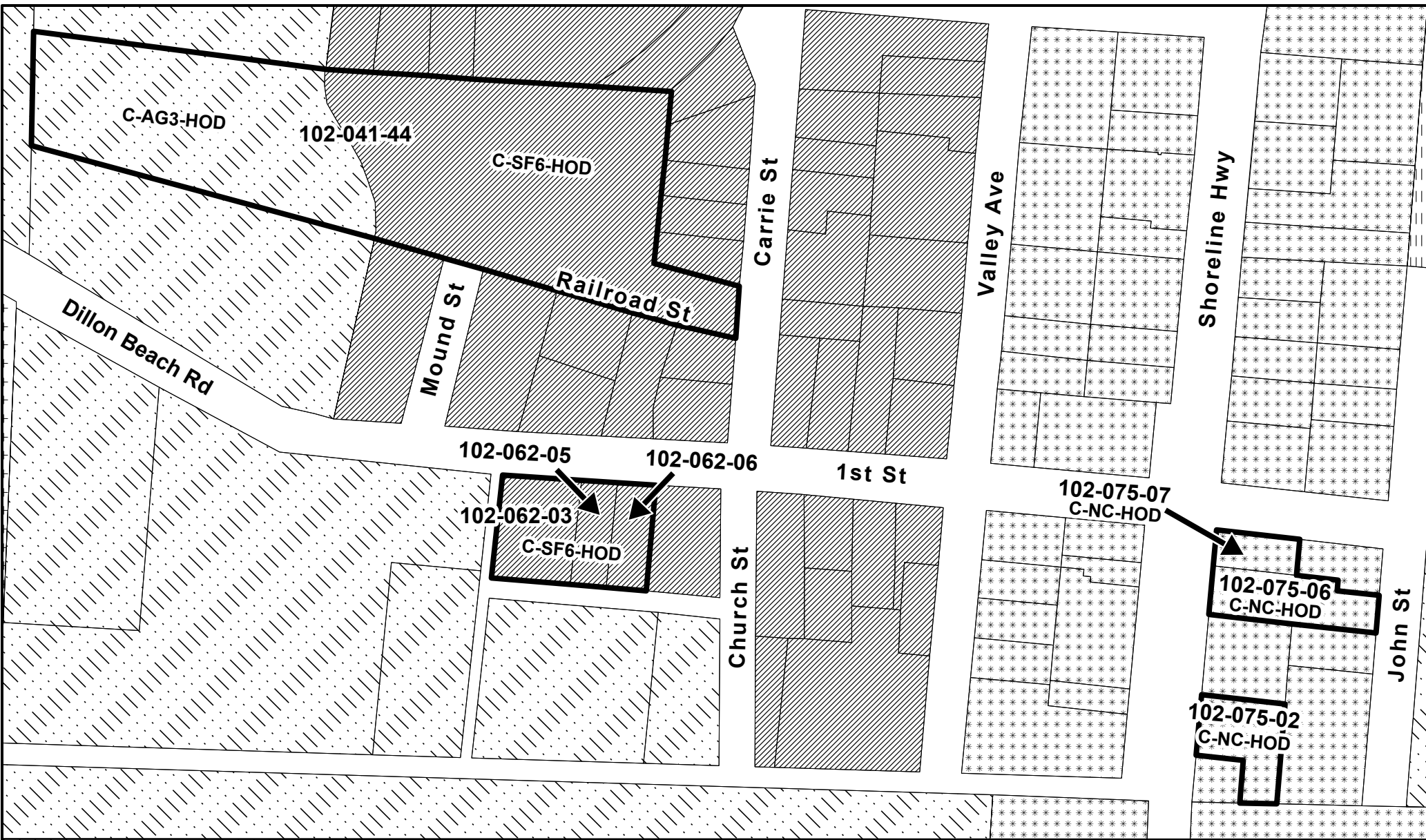


Existing Land Use Designation - Tomales (Vacant)

- | | |
|--------------------------|-------|
| Parcel Boundary | C-AG2 |
| Tomales (Vacant) | C-AG3 |
| Existing Land Use | C-NC |
| C-AG1 | C-SF6 |

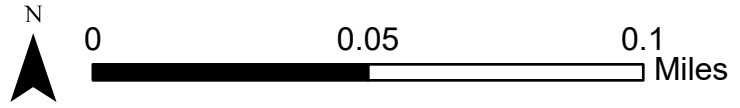


Date: March 25th, 2026
 Data Source: Marin County Community Development Agency
 This map is representational only. Data are not survey accurate.

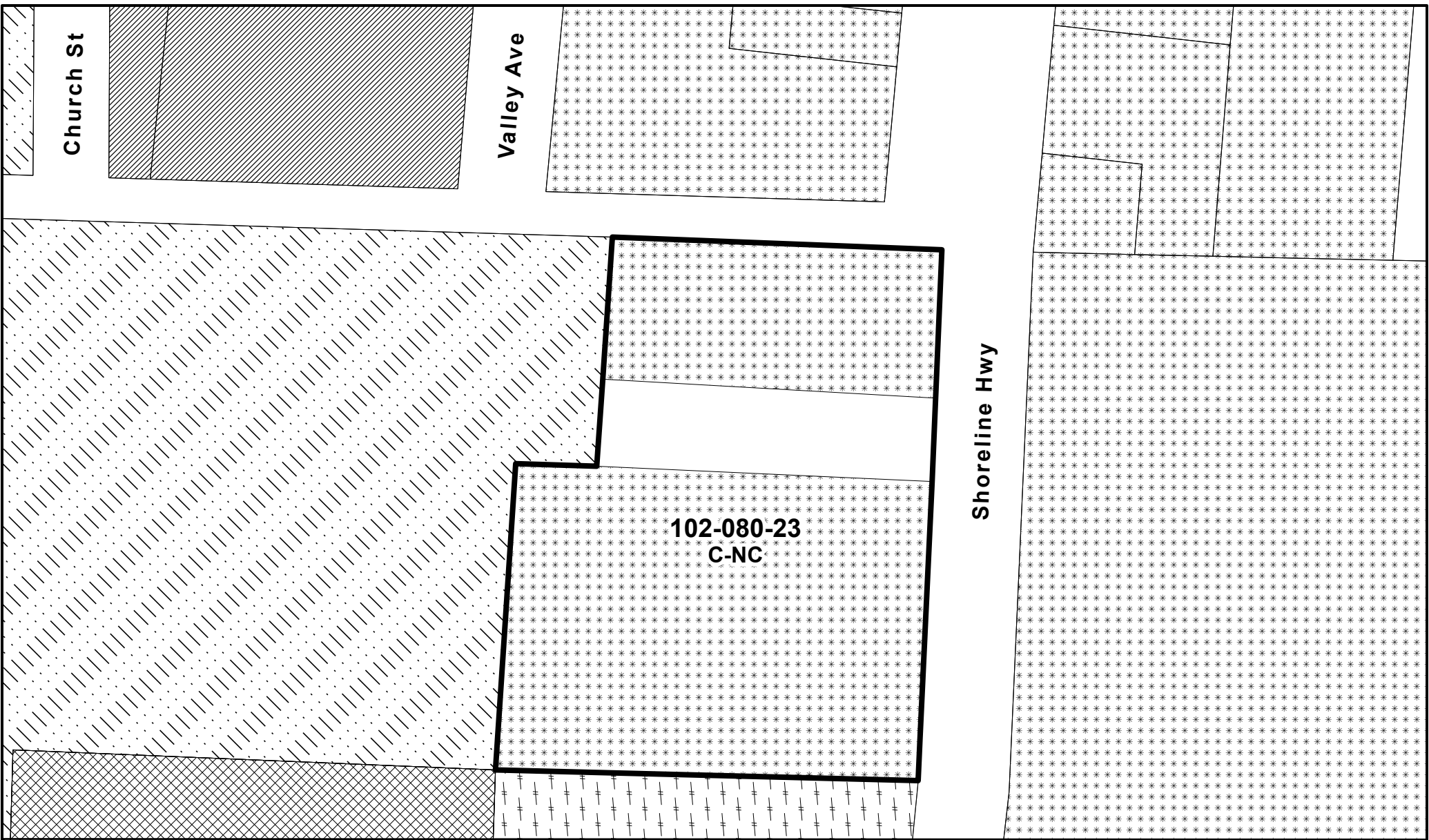


Proposed Land Use Designation - Tomales (Vacant)

Proposed Land Use	Parcel Boundary	C-AG2
C-AG3-HOD	Tomales (Vacant)	C-AG3
C-NC-HOD	Existing Land Use	C-NC
C-SF6-HOD	C-AG1	C-SF6

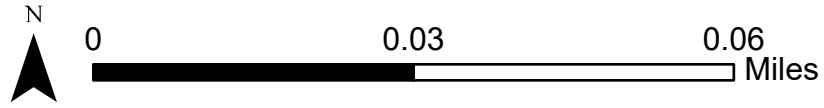


Date: March 25th, 2026
 Data Source: Marin County Community Development Agency
 This map is representational only. Data are not survey accurate.

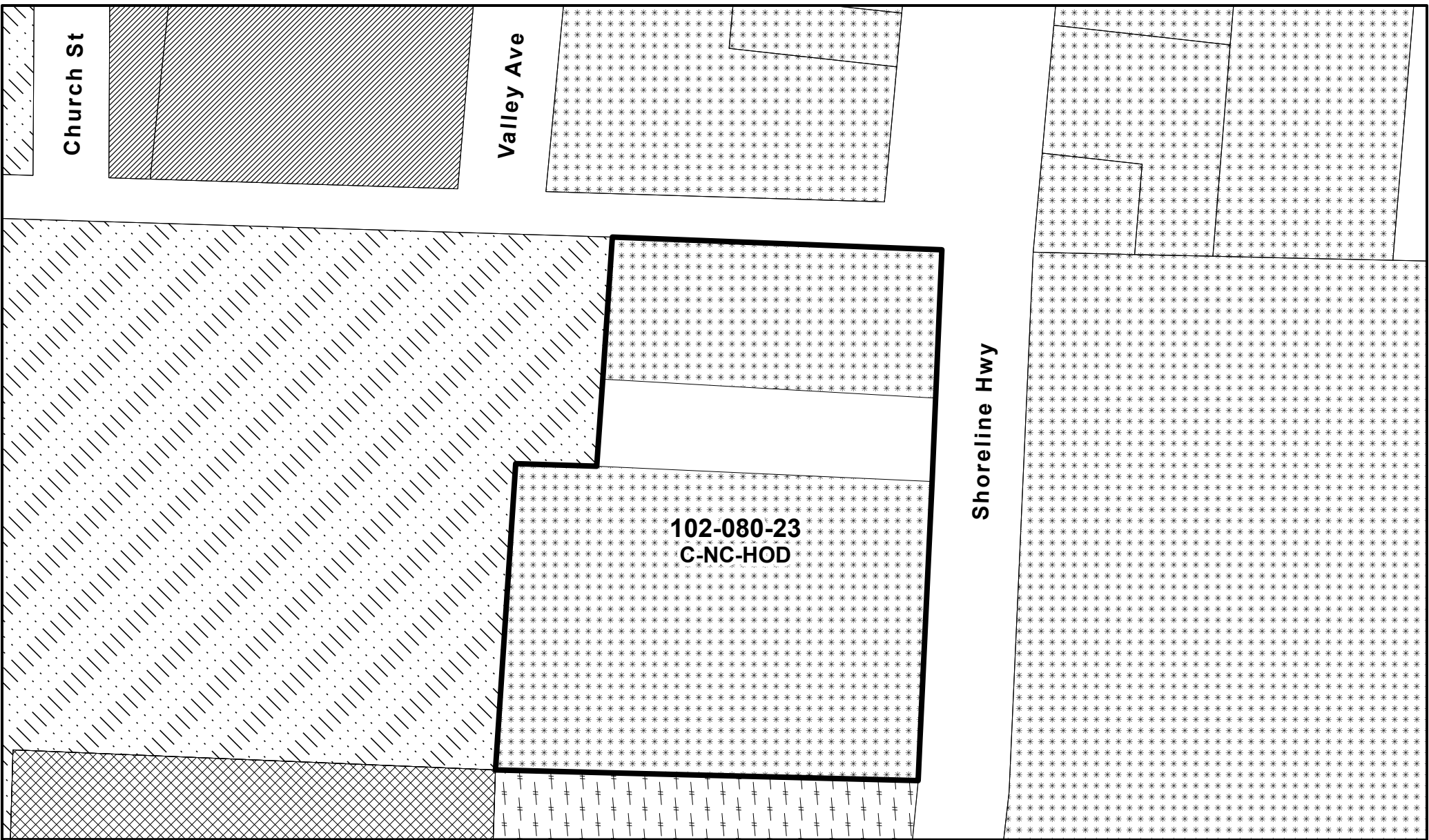


Existing Land Use Designation - Tomales Catholic Church









- | | |
|--------------------------|---------|
| Parcel Boundary | C-NC |
| Church | C-NC-PF |
| Existing Land Use | C-SF3 |
| C-AG3 | C-SF6 |

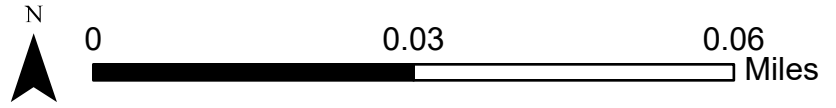


Date: March 25th, 2026
 Data Source: Marin County Community Development Agency
 This map is representational only. Data are not survey accurate.

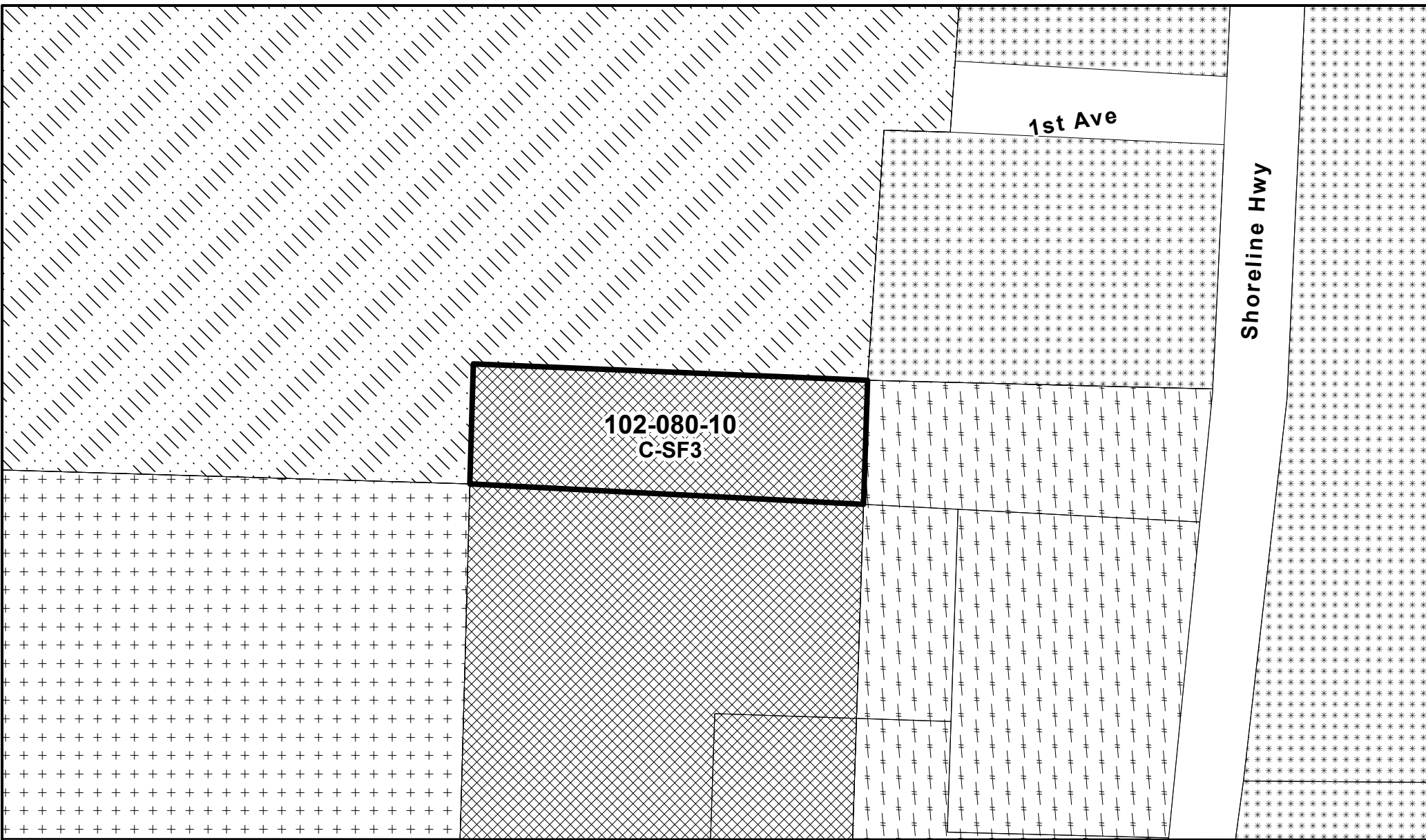


Proposed Land Use Designation - Tomales Catholic Church

- | | | |
|---|---|---|
|  Parcel Boundary | Existing Land Use |  C-SF3 |
|  Church |  C-AG3 |  C-SF6 |
| Proposed Land Use |  C-NC | |
|  C-NC-HOD |  C-NC-PF | |

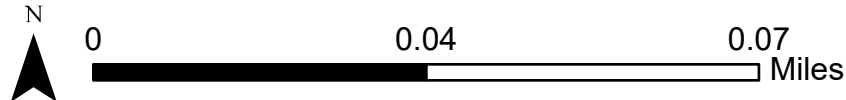


Date: March 25th, 2026
 Data Source: Marin County Community Development Agency
 This map is representational only. Data are not survey accurate.

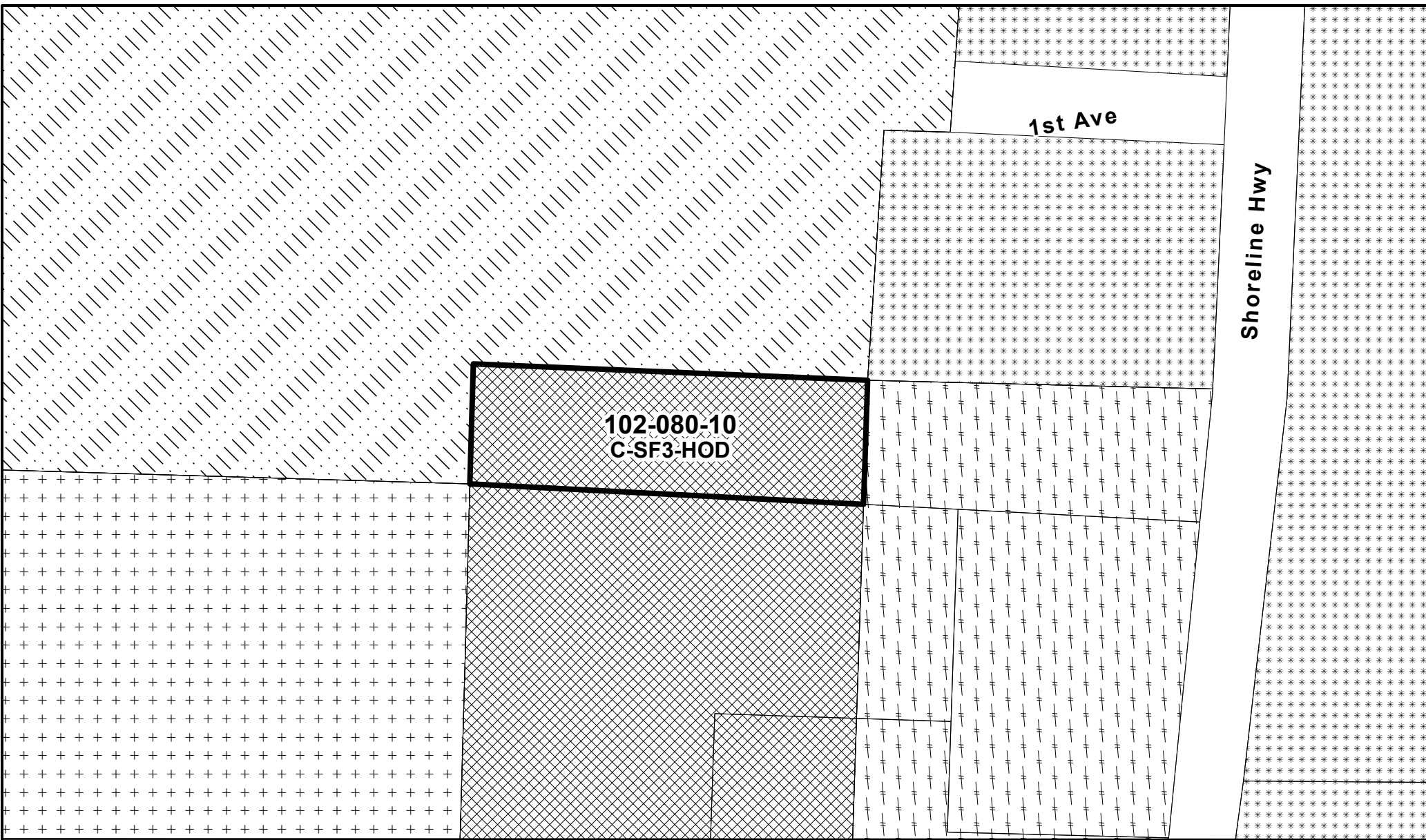


Existing Land Use Designation - Tomales Joint High School District









- Parcel Boundary
- School District
- Existing Land Use**
- + + C-AG1
- C-AG3
- C-NC
- C-NC-PF
- C-SF3

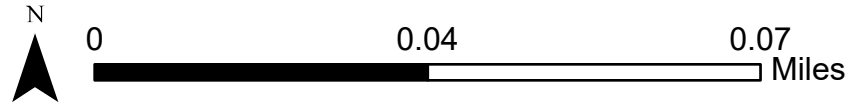


Date: March 25th, 2026
 Data Source: Marin County Community Development Agency
 This map is representational only. Data are not survey accurate.

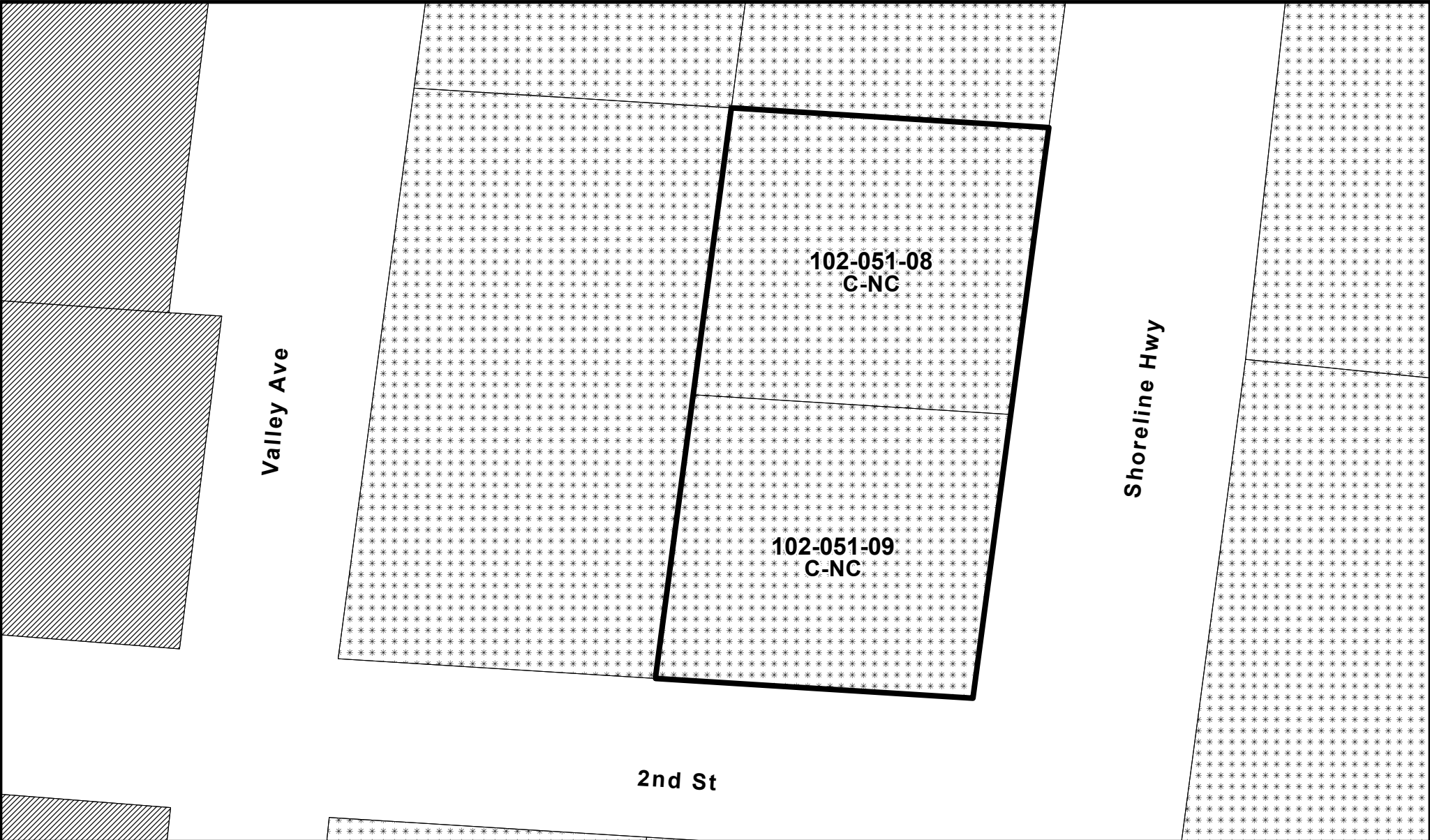


Proposed Land Use Designation - Tomales Joint High School District





- | | | |
|--|---|---|
|  Parcel Boundary | Existing Land Use |  C-NC-PF |
|  School District |  C-AG1 |  C-SF3 |
| Proposed Land Use |  C-AG3 | |
|  C-SF3-HOD |  C-NC | |

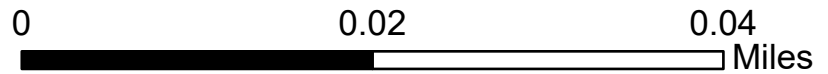


Date: March 25th, 2026
 Data Source: Marin County Community Development Agency
 This map is representational only. Data are not survey accurate.



Existing Land Use Designation - Tomales Nursery

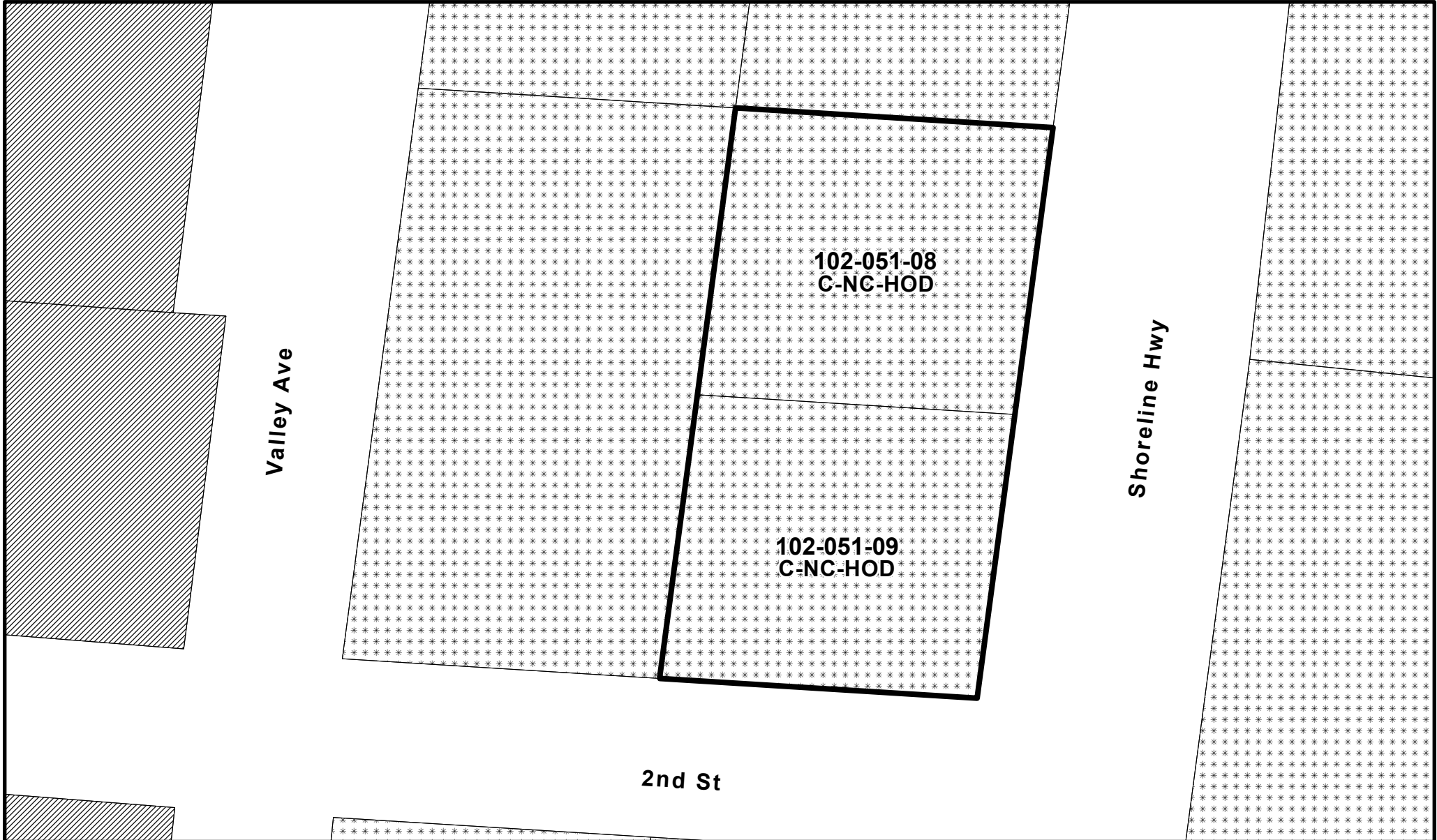
- | | |
|---|---|
|  Parcel Boundary | Existing Land Use |
|  Tomales Nursery |  C-NC |
| |  C-SF6 |








Date: November 18th, 2024

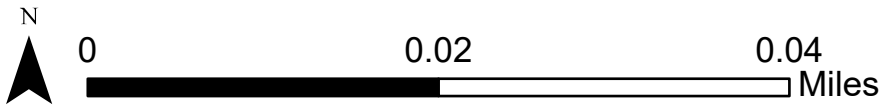
Data Source: Marin County Community Development Agency

This map is representational only. Data are not survey accurate.

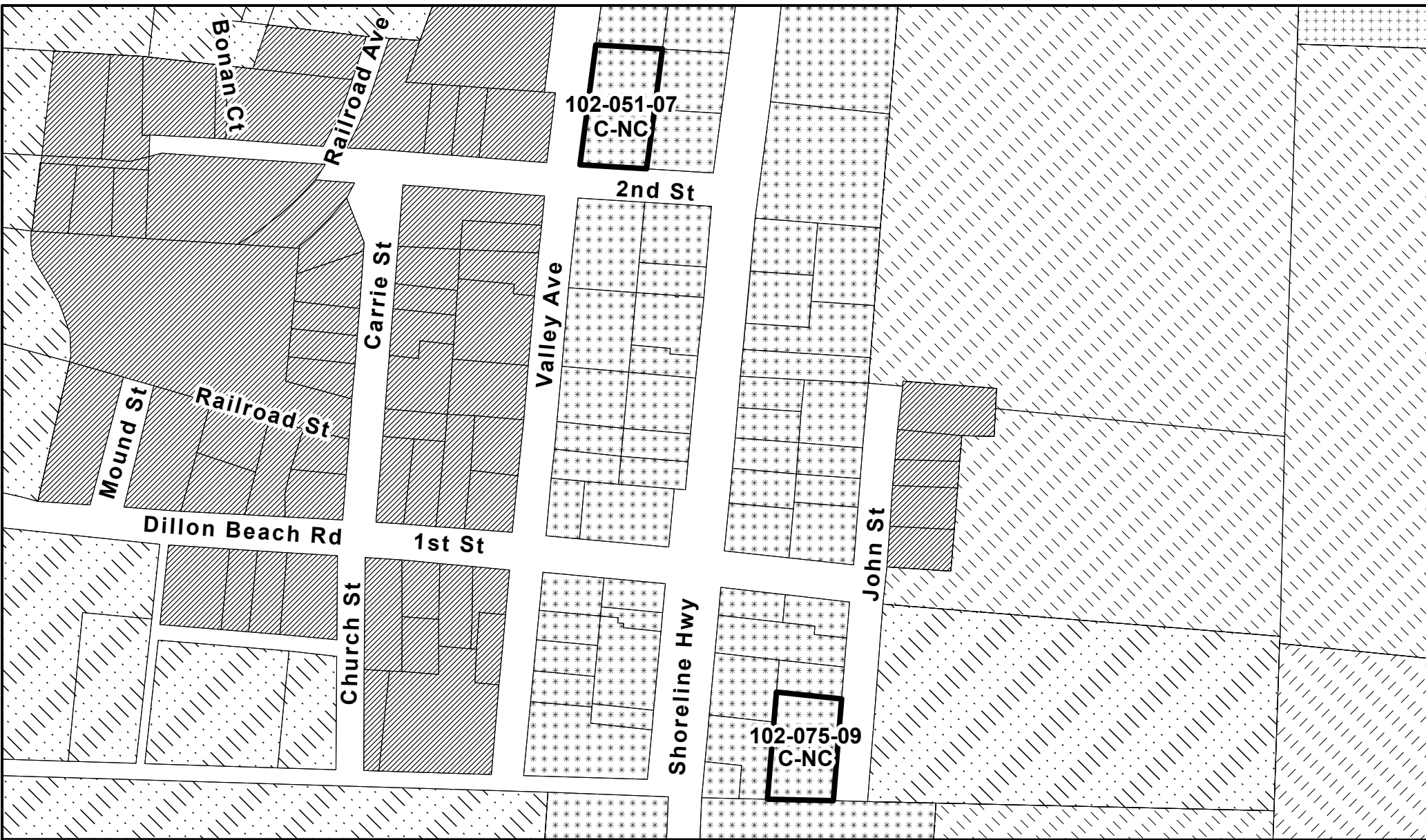


Proposed Land Use Designation - Tomales Nursery

- | | |
|---|---|
|  Parcel Boundary | Existing Land Use |
|  Tomales Nursery |  C-NC |
| Proposed Land Use |  C-SF6 |
|  C-NC-HOD | |

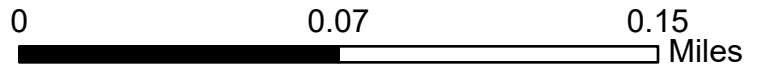


Date: November 18th, 2024
 Data Source: Marin County Community Development Agency
 This map is representational only. Data are not survey accurate.



Existing Land Use Designation - Tomales Underutilized

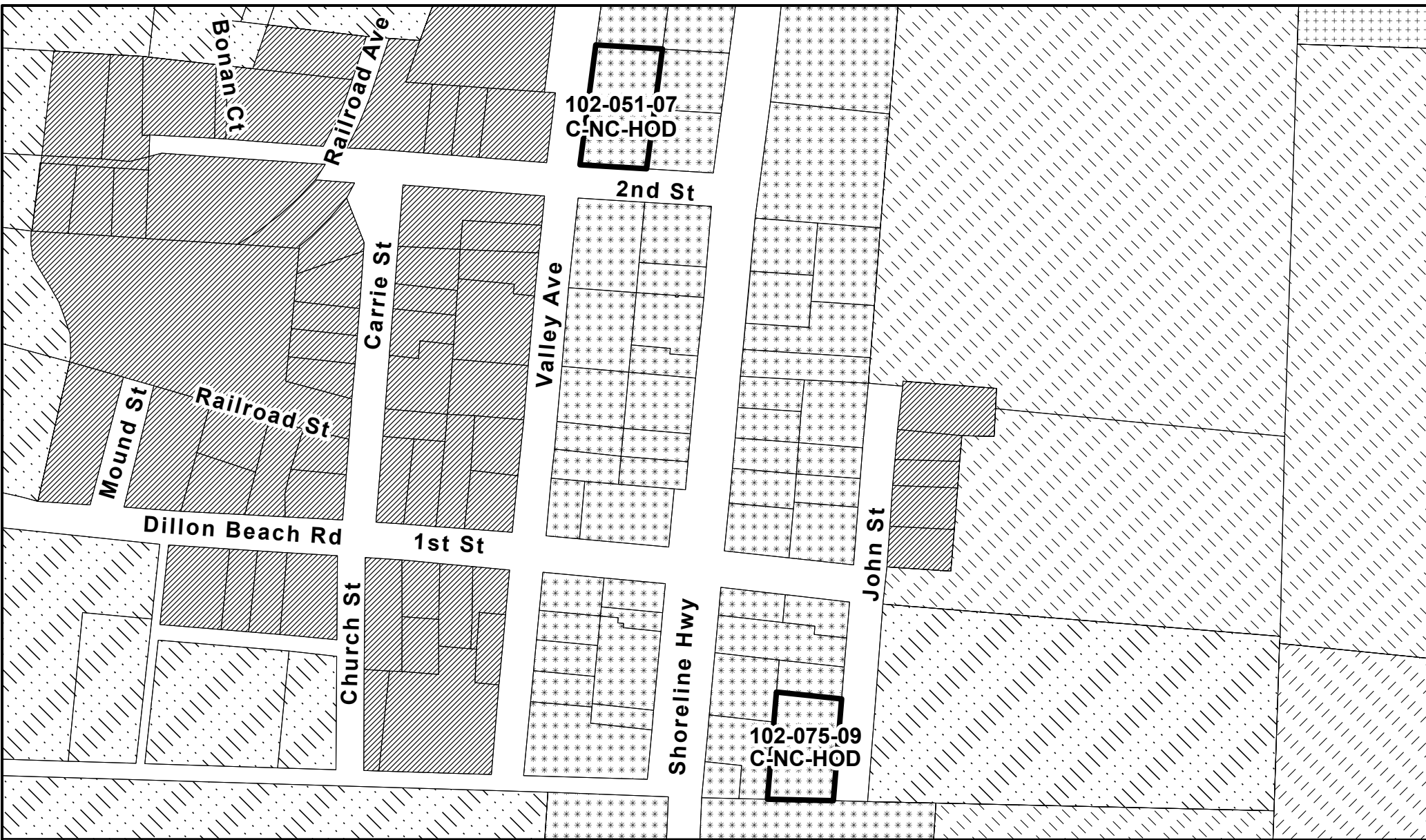
- | | |
|--------------------------|----------|
| Parcel Boundary | C-AG2-PF |
| Tomales | C-AG3 |
| Existing Land Use | C-NC |
| C-AG1 | C-SF6 |
| C-AG2 | |



Date: March 25th, 2026

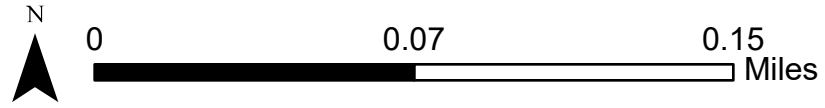
Data Source: Marin County Community Development Agency

This map is representational only. Data are not survey accurate.



Proposed Land Use Designation - Tomales Underutilized

- | | | |
|--------------------------|--------------------------|-------|
| Parcel Boundary | Existing Land Use | C-AG3 |
| Tomales | C-AG1 | C-NC |
| Proposed Land Use | C-AG2 | C-SF6 |
| C-NC-HOD | C-AG2-PF | |



Date: March 25th, 2026
 Data Source: Marin County Community Development Agency
 This map is representational only. Data are not survey accurate.